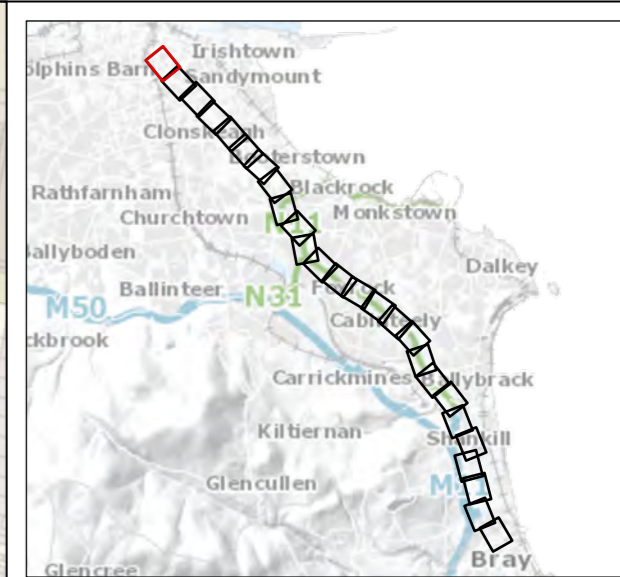
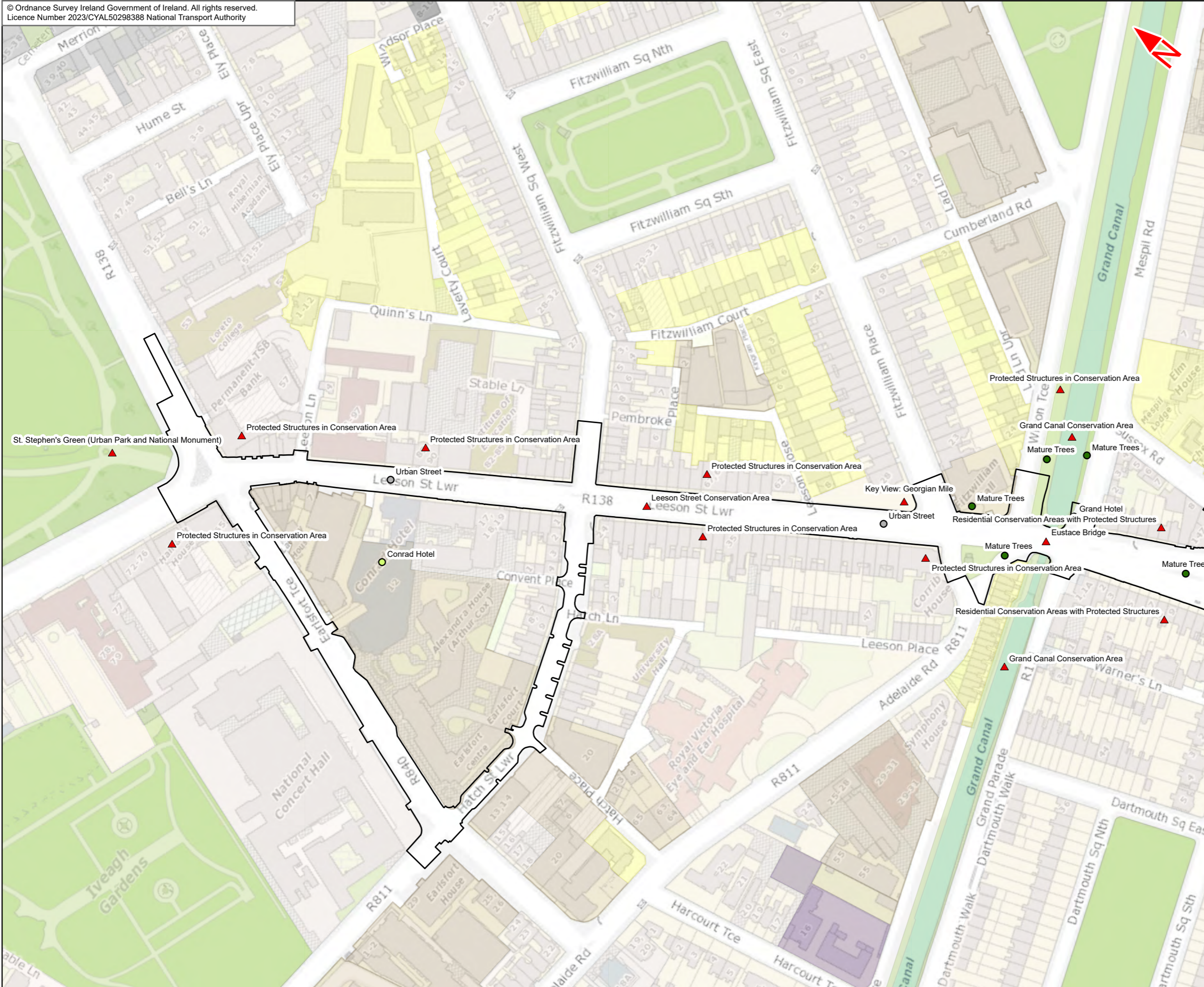


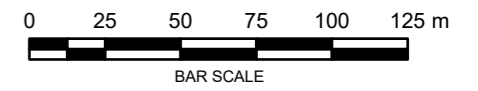
17.1
Landscape
(Townscape) & Visual





- Legend :
- Bray to City Centre Core Bus Corridor Scheme
 - Landscape Features**
 - Type
 - Named Character
 - Named Place
 - Named Planting
 - Landscape Designations**
 - FT_TYPE
 - Named Structures (Heritage, Protected)
 - Current Development Plans - Generalised Landuse Zones**
 - C2.1 - Industrial, enterprise, employment
 - G3 - Conservation, amenity or buffer space
 - G5 - Mixed/general 'green'/recreation/conservation
 - M2 - City/Town/village Centre, central
 - M5 - Other mix of uses
 - O2 - General
 - R2 - Existing residential
 - S5 - Mixed/general community services/facilities

This drawing is not to be used in whole or in part other than for the intended purpose and project as defined on this drawing. Contains Irish Public Sector Data licensed under a Creative Commons Attribution 4.0 International (CC BY 4.0) licence



Disclaimer
a. © National Transport Authority (NTA) 2023. This drawing is confidential and the copyright in it is owned by NTA. This drawing must not be either loaned, copied or otherwise reproduced in whole or in part or used for any purpose without the prior permission of NTA.
b. This drawing is to be used for the design element identified in the titleblock. Other information shown is to be considered indicative only. The drawing is to be read in conjunction with all other relevant design drawings.
c. O.S. data used for plans are printed under © Ordnance Survey Ireland Government of Ireland. All rights reserved. Licence Number 2023/CVAL50298388 National Transport Authority. All elevations are in metres and relate to OSi Geoid Model (OSGM15) Mean Head. All Co-ordinates are in Irish

Transverse Mercator Grid (ITM) as defined by OSi active local GPS station.
d. Information concerning the position of apparatus shown on this drawing is based on drawings supplied by the utility owners and/or the utility works contractor, whilst every care has been taken in the preparation of this drawing, positions should be taken as approximate and are intended for general guidance only and no representation is made by the NTA as to the accuracy, completeness, sufficiency or otherwise of this drawing and the position of the apparatus. The information contained herein does not purport to be comprehensive or final as the apparatus is subject to being altered and/or superceded. Recipients should not rely on this information. Any liabilities are hereby expressly disclaimed.

e. The information contained herein has been provided by the NTA but does not purport to be comprehensive or final. Recipients should not rely on the information. Neither the NTA nor any of its directors, officers, employees, agents, stakeholders or advisers make any representation or warranty as to, or accept any liability or responsibility in relation to, the adequacy, accuracy, reasonableness or completeness of the information provided as part of this document or any matter on which the information is based (including but not limited to loss or damage arising as a result of reliance by recipients on the information or any part of it. Any liabilities are hereby expressly disclaimed.



Rev	Date	Drn	Chk'd	App'd	Description
M01	May 23	FG	PW	DK	ISSUE FOR PHASE 4 : PLANNING

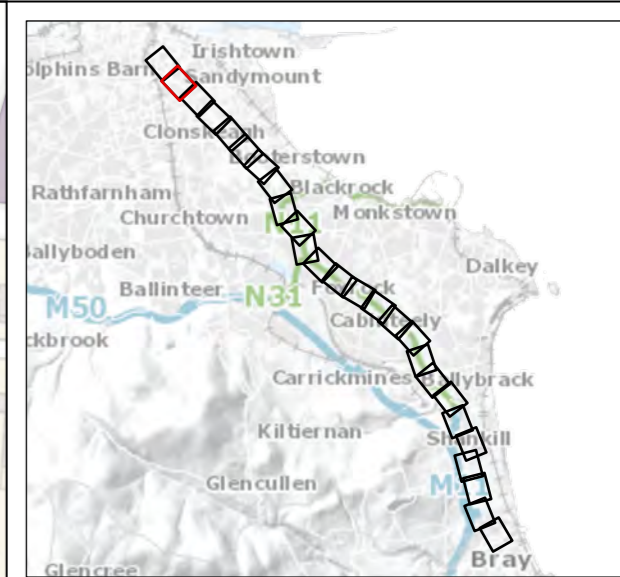
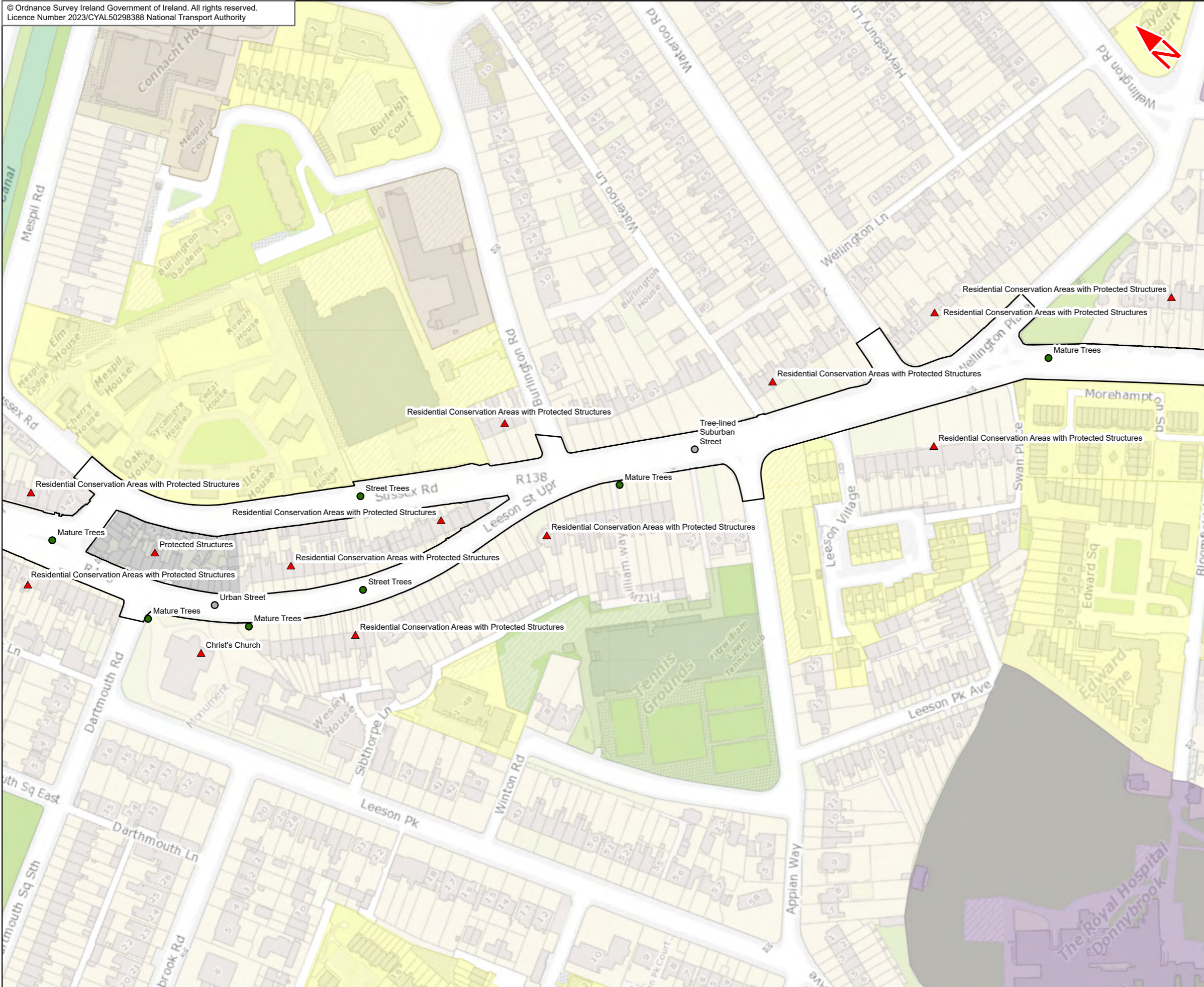
Client: **NTA**
Udarás Náisiúnta Iompair
National Transport Authority

Consultant: **JACOBS ARUP SYSTRA**

Date: 16/05/2023 Scale @ A3: 1:2500
Project Code: BCIDE Originator Code: JAC

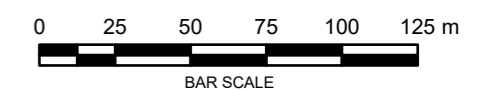
Drawn: FG Checked: PW Approved: DK
QMS Code:

Programme Title	BUSCONNECTS DUBLIN CORE BUS CORRIDORS INFRASTRUCTURE WORKS		
Drawing Title	Bray to City Centre Core Bus Corridor Scheme Figure 17.1 Landscape (Townscape) & Visual		
Drawing File Name	BCIDE-JAC-ENV_LA-0013_XX_00-DR-LL-0101	Sheet Number	1 of 26
Status	A	Rev	M01



- Legend :
- Bray to City Centre Core Bus Corridor Scheme
 - Landscape Features**
 - Type
 - Named Character
 - Named Planting
 - Landscape Designations**
 - FT_TYPE
 - ▲ Named Structures (Heritage, Protected)
 - Current Development Plans - Generalised Landuse Zones**
 - C2.1 - Industrial, enterprise, employment
 - G3 - Conservation, amenity or buffer space
 - G5 - Mixed/general 'green'/recreation/conservation
 - M3 - District, neighbourhood centre
 - O2 - General
 - R2 - Existing residential
 - S5 - Mixed/general community services/facilities

This drawing is not to be used in whole or in part other than for the intended purpose and project as defined on this drawing. Contains Irish Public Sector Data licensed under a Creative Commons Attribution 4.0 International (CC BY 4.0) licence



Disclaimer
a. © National Transport Authority (NTA) 2023. This drawing is confidential and the copyright in it is owned by NTA. This drawing must not be either loaned, copied or otherwise reproduced in whole or in part or used for any purpose without the prior permission of NTA.
b. This drawing is to be used for the design element identified in the titleblock. Other information shown is to be considered indicative only. The drawing is to be read in conjunction with all other relevant design drawings.
c. O.S. data used for plans are printed under © Ordnance Survey Ireland Government of Ireland. All rights reserved. Licence Number 2023/CVAL50298388 National Transport Authority. All elevations are in metres and relate to OSi Geoid Model (OSGM15) Mean Head. All Co-ordinates are in Irish

Transverse Mercator Grid (ITM) as defined by OSi active local GPS station.
d. Information concerning the position of apparatus shown on this drawing is based on drawings supplied by the utility owners and/or the utility works contractor, whilst every care has been taken in the preparation of this drawing, positions should be taken as approximate and are intended for general guidance only and no representation is made by the NTA as to the accuracy, completeness, sufficiency or otherwise of this drawing and the position of the apparatus. The information contained herein does not purport to be comprehensive or final as the apparatus is subject to being altered and/or superseeded. Recipients should not rely on this information. Any liabilities are hereby expressly disclaimed.

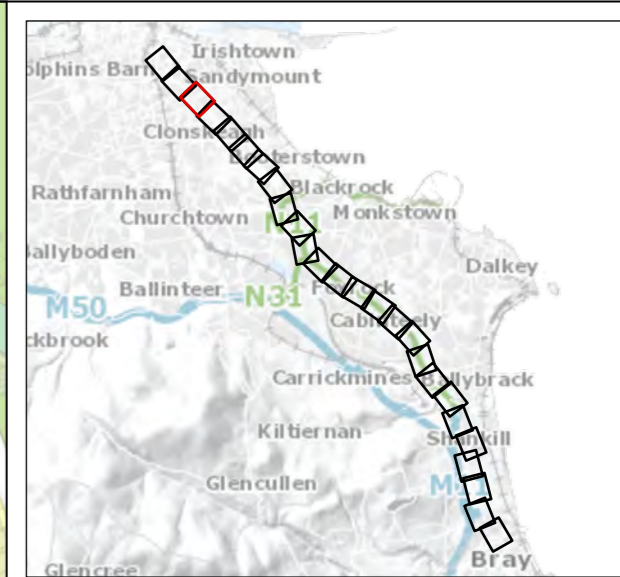
e. The information contained herein has been provided by the NTA but does not purport to be comprehensive or final. Recipients should not rely on the information. Neither the NTA nor any of its directors, officers, employees, agents, stakeholders or advisers make any representation or warranty as to, or accept any liability or responsibility in relation to, the adequacy, accuracy, reasonableness or completeness of the information provided as part of this document or any matter on which the information is based (including but not limited to loss or damage arising as a result of reliance by recipients on the information or any part of it. Any liabilities are hereby expressly disclaimed.



Rev	Date	Drn	Chk'd	App'd	Description
M01	May 23	FG	PW	DK	ISSUE FOR PHASE 4 : PLANNING

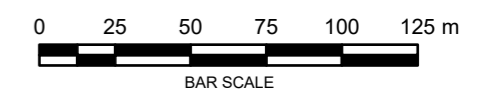
Client NTA Udarás Náisiúnta Iompair National Transport Authority		Consultant JACOBS ARUP SYSTRA		
Date 16/05/2023	Scale @ A3 1:2500	Drawn FG	Checked PW	Approved DK
Project Code BCIDE	Originator Code JAC	QMS Code		

Programme Title BUSCONNECTS DUBLIN CORE BUS CORRIDORS INFRASTRUCTURE WORKS				
Drawing Title Bray to City Centre Core Bus Corridor Scheme Figure 17.1 Landscape (Townscape) & Visual				
Drawing File Name BCIDE-JAC-ENV_LA-0013_XX_00-DR-LL-0102	Sheet Number 2 of 26	Status A	Rev M01	



- Legend :
- Bray to City Centre Core Bus Corridor Scheme
 - Landscape Features**
 - Type
 - Named Character
 - Named Place
 - Named Planting
 - Landscape Designations**
 - FT_TYPE
 - ▲ Named Structures (Heritage, Protected)
 - Current Development Plans - Generalised Landuse Zones**
 - G3 - Conservation, amenity or buffer space
 - G5 - Mixed/general 'green'/recreation/conservation
 - M5 - Other mix of uses
 - O2 - General
 - R2 - Existing residential
 - S5 - Mixed/general community services/facilities

This drawing is not to be used in whole or in part other than for the intended purpose and project as defined on this drawing. Contains Irish Public Sector Data licensed under a Creative Commons Attribution 4.0 International (CC BY 4.0) licence



Disclaimer
a. © National Transport Authority (NTA) 2023. This drawing is confidential and the copyright in it is owned by NTA. This drawing must not be either loaned, copied or otherwise reproduced in whole or in part or used for any purpose without the prior permission of NTA.
b. This drawing is to be used for the design element identified in the title block. Other information shown is to be considered indicative only. The drawing is to be read in conjunction with all other relevant design drawings.
c. O.S. data used for plans are printed under © Ordnance Survey Ireland Government of Ireland. All rights reserved. Licence Number 2023/CYAL50298388 National Transport Authority. All elevations are in metres and relate to OSi Geoid Model (OSGM15) Mean Head. All Co-ordinates are in Irish

Transverse Mercator Grid (ITM) as defined by OSI active local GPS station.
d. Information concerning the position of apparatus shown on this drawing is based on drawings supplied by the utility owners and/or the utility works contractor, whilst every care has been taken in the preparation of this drawing, positions should be taken as approximate and are intended for general guidance only and no representation is made by the NTA as to the accuracy, completeness, sufficiency or otherwise of this drawing and the position of the apparatus. The information contained herein does not purport to be comprehensive or final as the apparatus is subject to being altered and/or superceded. Recipients should not rely on this information. Any liabilities are hereby expressly disclaimed.

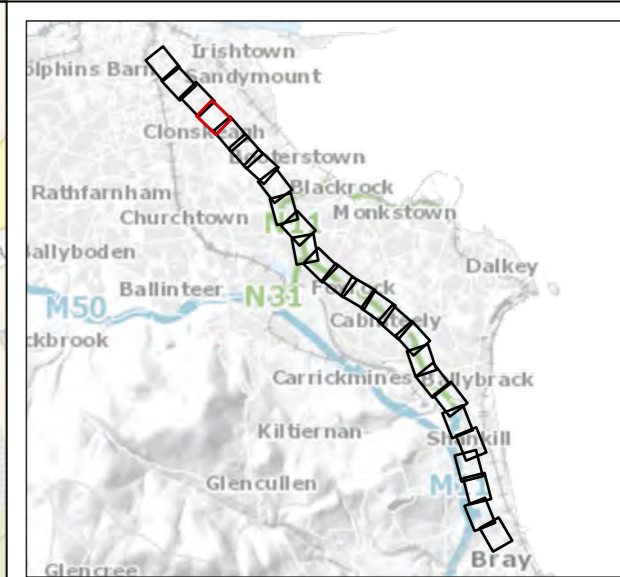
e. The information contained herein has been provided by the NTA but does not purport to be comprehensive or final. Recipients should not rely on the information. Neither the NTA nor any of its directors, officers, employees, agents, stakeholders or advisers make any representation or warranty as to, or accept any liability or responsibility in relation to, the adequacy, accuracy, reasonableness or completeness of the information provided as part of this document or any matter on which the information is based (including but not limited to loss or damage arising as a result of reliance by recipients on the information or any part of it. Any liabilities are hereby expressly disclaimed.



Rev	Date	Drn	Chk'd	App'd	Description
M01	May 23	FG	PW	DK	ISSUE FOR PHASE 4 : PLANNING

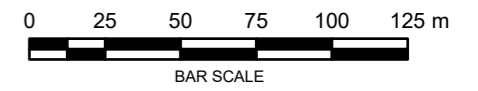
Client NTA Udarás Náisiúnta Iompair National Transport Authority		Consultant JACOBS ARUP SYSTRA		
Date 16/05/2023	Scale @ A3 1:2500	Drawn FG	Checked PW	Approved DK
Project Code BCIDE	Originator Code JAC	QMS Code		

Programme Title BUSCONNECTS DUBLIN CORE BUS CORRIDORS INFRASTRUCTURE WORKS				
Drawing Title Bray to City Centre Core Bus Corridor Scheme Figure 17.1 Landscape (Townscape) & Visual				
Drawing File Name BCIDE-JAC-ENV_LA-0013_XX_00-DR-LL-0103	Sheet Number 3 of 26	Status A	Rev M01	



- Legend :
- Bray to City Centre Core Bus Corridor Scheme
 - Landscape Features**
 - Type
 - Named Character
 - Named Place
 - Named Planting
 - Landscape Designations**
 - FT_TYPE
 - Named Structures (Heritage, Protected)
 - Named Place/Use (Park, Key Open Space, Greenbelt, Amenity Areas etc.)
 - Current Development Plans - Generalised Landuse Zones**
 - C2.1 - Industrial, enterprise, employment
 - G3 - Conservation, amenity or buffer space
 - G5 - Mixed/general 'green'/recreation/conservation
 - M5 - Other mix of uses
 - O2 - General
 - R2 - Existing residential
 - S5 - Mixed/general community services/facilities

This drawing is not to be used in whole or in part other than for the intended purpose and project as defined on this drawing. Contains Irish Public Sector Data licensed under a Creative Commons Attribution 4.0 International (CC BY 4.0) licence



Disclaimer

a. © National Transport Authority (NTA) 2023. This drawing is confidential and the copyright in it is owned by NTA. This drawing may not be either loaned, copied or otherwise reproduced in whole or in part or used for any purpose without the prior permission of NTA.

b. This drawing is to be used for the design element identified in the titleblock. Other information shown is to be considered indicative only. The drawing is to be read in conjunction with all other relevant design drawings.

c. O.S. data used for plans are printed under © Ordnance Survey Ireland Government of Ireland. All rights reserved. Licence Number 2023/CYAL50298388 National Transport Authority. All elevations are in metres and relate to OSi Geoid Model (OSGM15) Mean Head. All Co-ordinates are in Irish Transverse Mercator Grid (ITM) as defined by OSi active local GPS station.

d. Information concerning the position of apparatus shown on this drawing is based on drawings supplied by the utility owners and/or the utility works contractor, whilst every care has been taken in the preparation of this drawing, positions should be taken as approximate and are intended for general guidance only and no representation is made by the NTA as to the accuracy, completeness, sufficiency or otherwise of this drawing and the position of the apparatus. The information contained herein does not purport to be comprehensive or final as the apparatus is subject to being altered and/or superceded. Recipients should not rely on this information. Any liabilities are hereby expressly disclaimed.

e. The information contained herein has been provided by the NTA but does not purport to be comprehensive or final. Recipients should not rely on the information. Neither the NTA nor any of its directors, officers, employees, agents, stakeholders or advisers make any representation or warranty as to, or accept any liability or responsibility in relation to, the adequacy, accuracy, reasonableness or completeness of the information provided as part of this document or any matter on which the information is based (including but not limited to loss or damage arising as a result of reliance by recipients on the information or any part of it. Any liabilities are hereby expressly disclaimed.

Rev	Date	Drn	Chk'd	App'd	Description
M01	May 23	FG	PW	DK	ISSUE FOR PHASE 4 : PLANNING

Client: **NTA**
Udarás Náisiúnta Iompair
National Transport Authority

Consultant: **JACOBS ARUP SYSTRA**

Date: 16/05/2023 | Scale @ A3: 1:2500

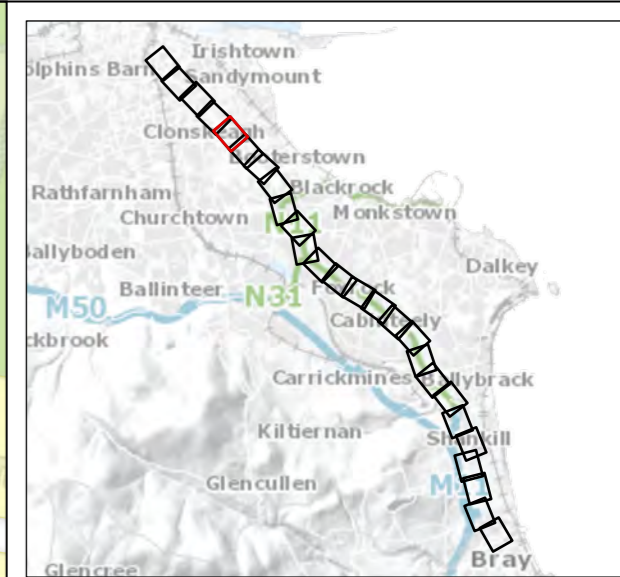
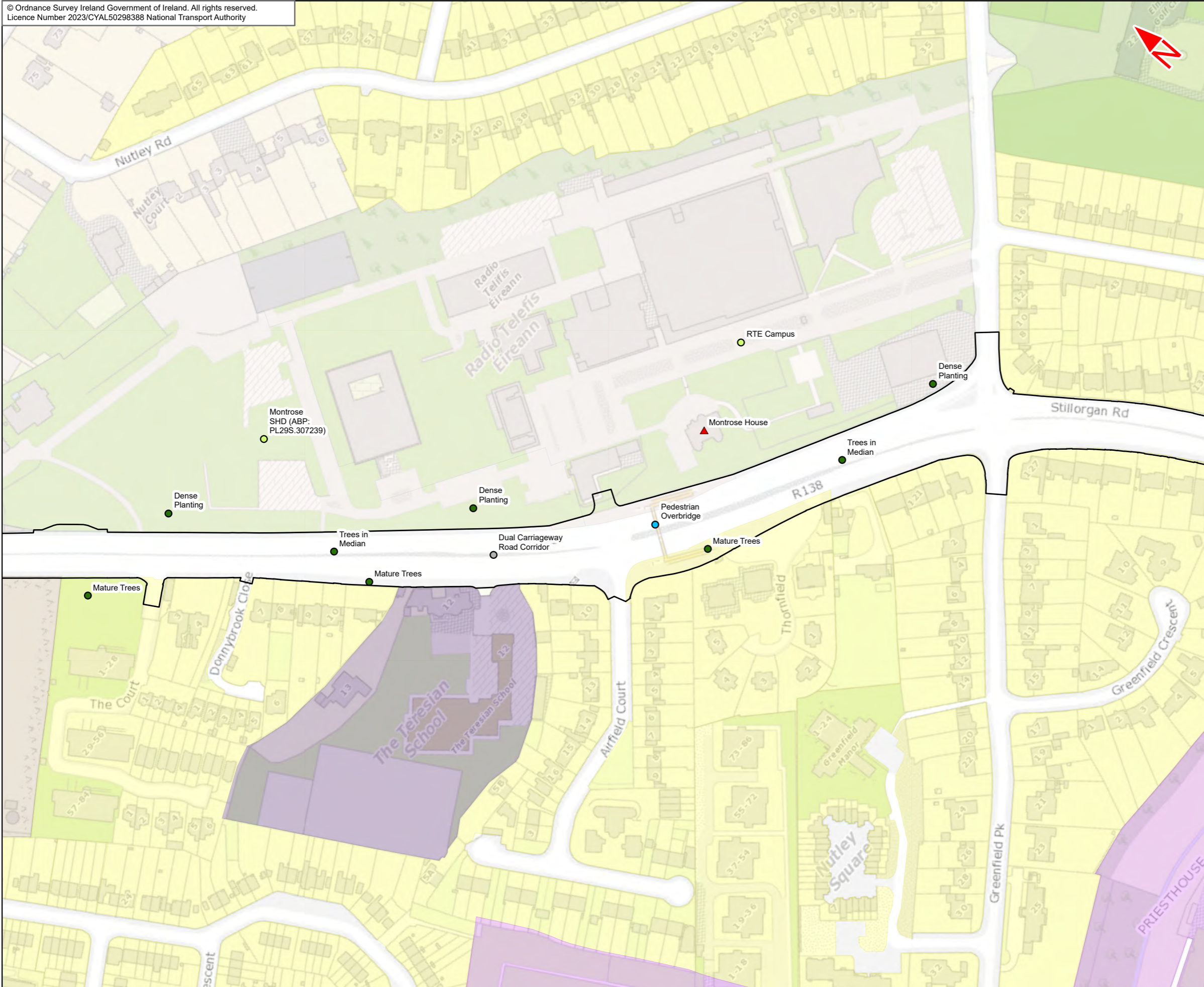
Project Code: BCIDE | Originator Code: JAC

Drawn: FG | Checked: PW | Approved: DK

QMS Code: _____

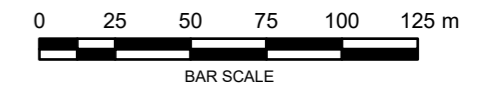
Programme Title	BUSCONNECTS DUBLIN CORE BUS CORRIDORS INFRASTRUCTURE WORKS			
Drawing Title	Bray to City Centre Core Bus Corridor Scheme Figure 17.1 Landscape (Townscape) & Visual			
Drawing File Name	BCIDE-JAC-ENV_LA-0013_XX_00-DR-LL-0104	Sheet Number	4 of 26	Status
			A	Rev
				M01





- Legend :
- Bray to City Centre Core Bus Corridor Scheme
 - Landscape Features**
 - Type
 - Named Character
 - Named Features
 - Named Place
 - Named Planting
 - Landscape Designations**
 - FT_TYPE
 - Named Structures (Heritage, Protected)
 - Current Development Plans - Generalised Landuse Zones**
 - C2.1 - Industrial, enterprise, employment
 - G5 - Mixed/general 'green'/recreation/conservation
 - O2 - General
 - R2 - Existing residential
 - S1 - Education
 - S5 - Mixed/general community services/facilities

This drawing is not to be used in whole or in part other than for the intended purpose and project as defined on this drawing. Contains Irish Public Sector Data licensed under a Creative Commons Attribution 4.0 International (CC BY 4.0) licence



Disclaimer
a. © National Transport Authority (NTA) 2023. This drawing is confidential and the copyright in it is owned by NTA. This drawing must not be either loaned, copied or otherwise reproduced in whole or in part or used for any purpose without the prior permission of NTA.
b. This drawing is to be used for the design element identified in the titleblock. Other information shown is to be considered indicative only. The drawing is to be read in conjunction with all other relevant design drawings.
c. O.S. data used for plans are printed under © Ordnance Survey Ireland Government of Ireland. All rights reserved. Licence Number 2023/CYAL50298388 National Transport Authority. All elevations are in metres and relate to OSi Geoid Model (OSGM15) Mean Head. All Co-ordinates are in Irish

Transverse Mercator Grid (ITM) as defined by OSI active local GPS station.
d. Information concerning the position of apparatus shown on this drawing is based on drawings supplied by the utility owners and/or the utility works contractor, whilst every care has been taken in the preparation of this drawing, positions should be taken as approximate and are intended for general guidance only and no representation is made by the NTA as to the accuracy, completeness, sufficiency or otherwise of this drawing and the position of the apparatus. The information contained herein does not purport to be comprehensive or final as the apparatus is subject to being altered and/or superceded. Recipients should not rely on this information. Any liabilities are hereby expressly disclaimed.

e. The information contained herein has been provided by the NTA but does not purport to be comprehensive or final. Recipients should not rely on the information. Neither the NTA nor any of its directors, officers, employees, agents, stakeholders or advisers make any representation or warranty as to, or accept any liability or responsibility in relation to, the adequacy, accuracy, reasonableness or completeness of the information provided as part of this document or any matter on which the information is based (including but not limited to loss or damage arising as a result of reliance by recipients on the information or any part of it. Any liabilities are hereby expressly disclaimed.



Rev	Date	Drn	Chk'd	App'd	Description
M01	May 23	FG	PW	DK	ISSUE FOR PHASE 4 : PLANNING

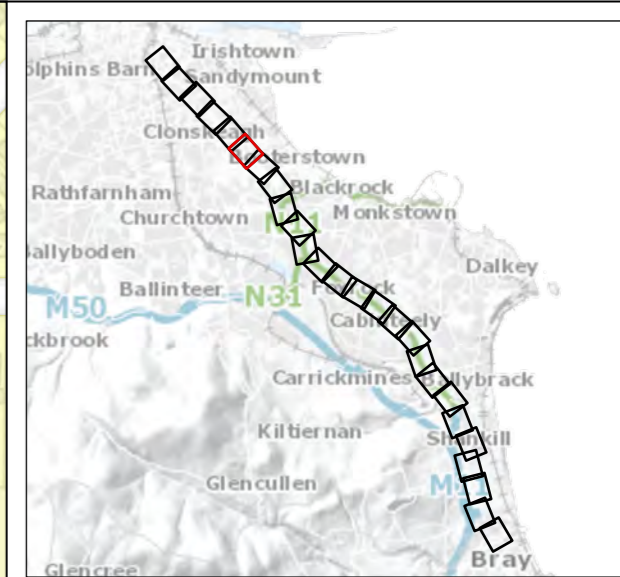
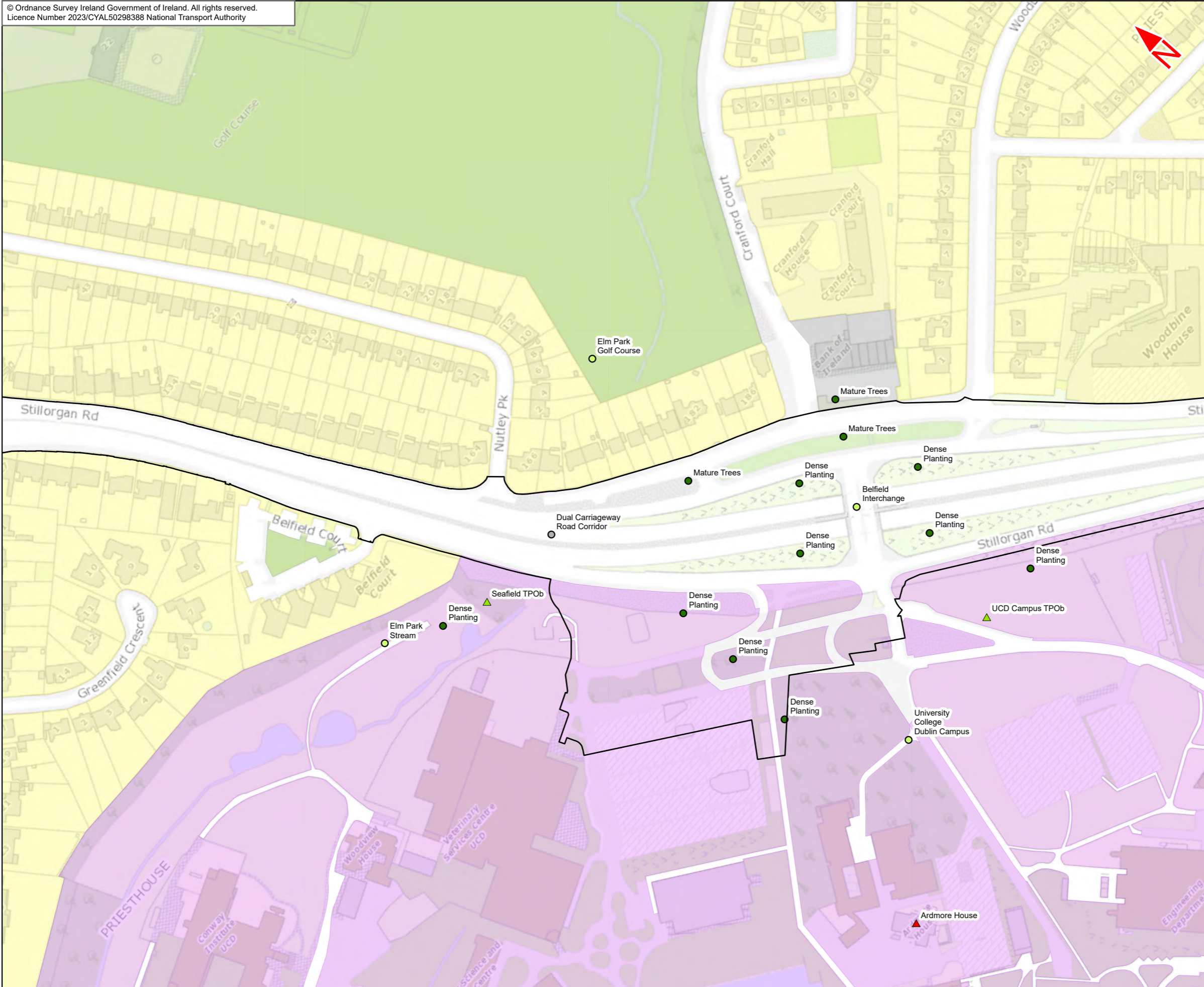
Client: **NTA**
Udarás Náisiúnta Iompair
National Transport Authority

Consultant: **JACOBS ARUP SYSTRA**

Date: 16/05/2023 | Scale @ A3: 1:2500
Project Code: BCIDE | Originator Code: JAC

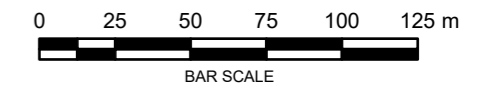
Drawn: FG | Checked: PW | Approved: DK
QMS Code: _____

Programme Title: BUSCONNECTS DUBLIN CORE BUS CORRIDORS INFRASTRUCTURE WORKS				
Drawing Title: Bray to City Centre Core Bus Corridor Scheme Figure 17.1 Landscape (Townscape) & Visual				
Drawing File Name: BCIDE-JAC-ENV_LA-0013_XX_00-DR-LL-0105	Sheet Number: 5 of 26	Status: A	Rev: M01	



- Legend :
- Bray to City Centre Core Bus Corridor Scheme
 - Landscape Features**
 - Type
 - Named Character
 - Named Place
 - Named Planting
 - Landscape Designations**
 - FT_TYPE
 - Named Structures (Heritage, Protected)
 - Tree Preservation Objective
 - Current Development Plans - Generalised Landuse Zones**
 - G1 - Open space, park
 - G5 - Mixed/general 'green'/recreation/conservation
 - M3 - District, neighbourhood centre
 - R2 - Existing residential
 - S1 - Education

This drawing is not to be used in whole or in part other than for the intended purpose and project as defined on this drawing. Contains Irish Public Sector Data licensed under a Creative Commons Attribution 4.0 International (CC BY 4.0) licence



Disclaimer

a. © National Transport Authority (NTA) 2023. This drawing is confidential and the copyright in it is owned by NTA. This drawing must not be either loaned, copied or otherwise reproduced in whole or in part or used for any purpose without the prior permission of NTA.

b. This drawing is to be used for the design element identified in the titleblock. Other information shown is to be considered indicative only. The drawing is to be read in conjunction with all other relevant design drawings.

c. O.S. data used for plans are printed under © Ordnance Survey Ireland Government of Ireland. All rights reserved. Licence Number 2023/CYAL50298388 National Transport Authority. All elevations are in metres and relate to OSi Geoid Model (OSGM15) Mean Head. All Co-ordinates are in Irish Transverse Mercator Grid (ITM) as defined by OSI active local GPS station.

d. Information concerning the position of apparatus shown on this drawing is based on drawings supplied by the utility owners and/or the utility works contractor, whilst every care has been taken in the preparation of this drawing, positions should be taken as approximate and are intended for general guidance only and no representation is made by the NTA as to the accuracy, completeness, sufficiency or otherwise of this drawing and the position of the apparatus. The information contained herein does not purport to be comprehensive or final as the apparatus is subject to being altered and/or superceded. Recipients should not rely on this information. Any liabilities are hereby expressly disclaimed.

e. The information contained herein has been provided by the NTA but does not purport to be comprehensive or final. Recipients should not rely on the information. Neither the NTA nor any of its directors, officers, employees, agents, stakeholders or advisers make any representation or warranty as to, or accept any liability or responsibility in relation to, the adequacy, accuracy, reasonableness or completeness of the information provided as part of this document or any matter on which the information is based (including but not limited to loss or damage arising as a result of reliance by recipients on the information or any part of it. Any liabilities are hereby expressly disclaimed.



Rev	Date	Drn	Chk'd	App'd	Description
M01	May 23	FG	PW	DK	ISSUE FOR PHASE 4 : PLANNING

Client: **NTA**
Udarás Náisiúnta Iompair
National Transport Authority

Consultant: **JACOBS ARUP SYSTRA**

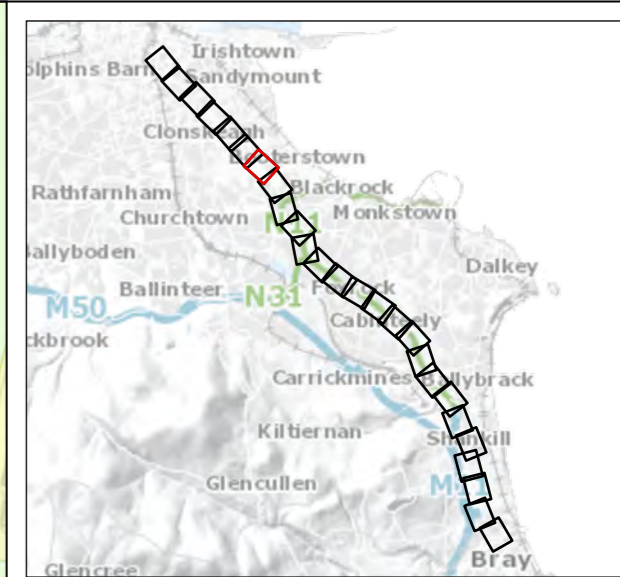
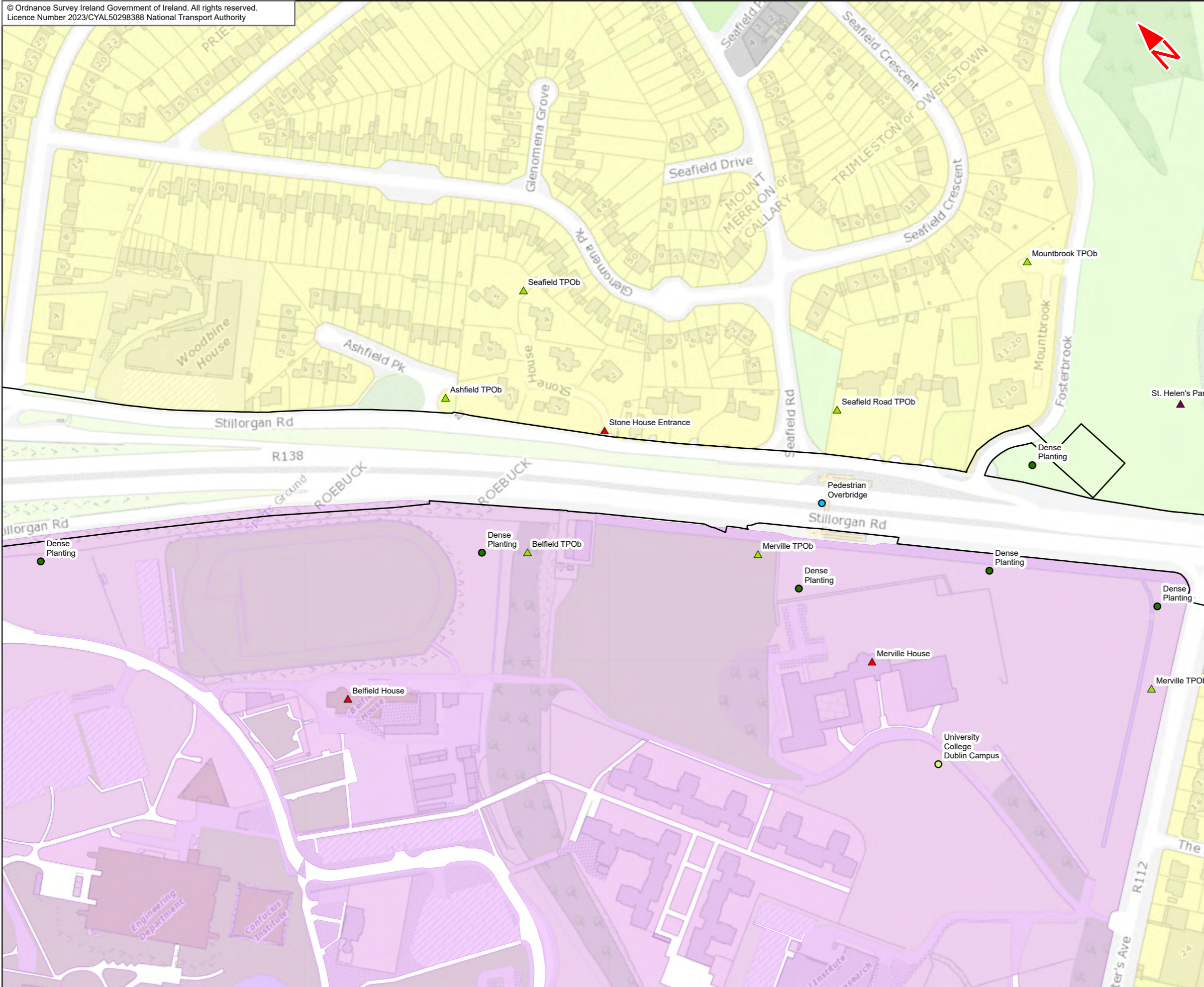
Date: 16/05/2023 | Scale @ A3: 1:2500

Project Code: BCIDE | Originator Code: JAC

Drawn: FG | Checked: PW | Approved: DK

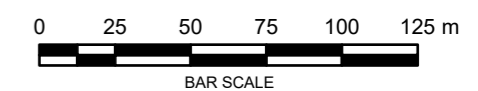
QMS Code: _____

Programme Title: BUSCONNECTS DUBLIN CORE BUS CORRIDORS INFRASTRUCTURE WORKS				
Drawing Title: Bray to City Centre Core Bus Corridor Scheme Figure 17.1 Landscape (Townscape) & Visual				
Drawing File Name: BCIDE-JAC-ENV_LA-0013_XX_00-DR-LL-0106	Sheet Number: 6 of 26	Status: A	Rev: M01	



- Legend :
- Bray to City Centre Core Bus Corridor Scheme
 - Landscape Features**
 - Type
 - Named Features
 - Named Place
 - Named Planting
 - Landscape Designations**
 - FT_TYPE
 - ▲ Named Structures (Heritage, Protected)
 - ▲ Tree Preservation Objective
 - ▲ Named Place/Use (Park, Key Open Space, Greenbelt, Amenity Areas etc.)
 - Current Development Plans - Generalised Landuse Zones**
 - G1 - Open space, park
 - M3 - District, neighbourhood centre
 - R2 - Existing residential
 - S1 - Education
 - SNI - Neighbourhood

This drawing is not to be used in whole or in part other than for the intended purpose and project as defined on this drawing. Contains Irish Public Sector Data licensed under a Creative Commons Attribution 4.0 International (CC BY 4.0) licence



Disclaimer

a. © National Transport Authority (NTA) 2023. This drawing is confidential and the copyright in it is owned by NTA. This drawing must not be either loaned, copied or otherwise reproduced in whole or in part or used for any purpose without the prior permission of NTA.

b. This drawing is to be used for the design element identified in the titleblock. Other information shown is to be considered indicative only. The drawing is to be read in conjunction with all other relevant design drawings.

c. O.S. data used for plans are printed under © Ordnance Survey Ireland Government of Ireland. All rights reserved. Licence Number 2023/CYAL50298388 National Transport Authority. All elevations are in metres and relate to OSi Geoid Model (OSGM15) Malin Head. All Co-ordinates are in Irish Transverse Mercator Grid (ITM) as defined by OSI active local grid.

d. Information concerning the position of apparatus shown on this drawing is based on drawings supplied by the utility owners and/or the utility works contractor, whilst every care has been taken in the preparation of this drawing, positions should be taken as approximate and are intended for general guidance only and no representation is made by the NTA as to the accuracy, completeness, sufficiency or otherwise of this drawing and the position of the apparatus. The information contained herein does not purport to be comprehensive or final as the apparatus is subject to being altered and/or superceded. Recipients should not rely on this information. Any liabilities are hereby expressly disclaimed.

e. The information contained herein has been provided by the NTA but does not purport to be comprehensive or final. Recipients should not rely on the information. Neither the NTA nor any of its directors, officers, employees, agents, stakeholders or advisers make any representation or warranty as to, or accept any liability or responsibility in relation to, the adequacy, accuracy, reasonableness or completeness of the information provided as part of this document or any matter on which the information is based (including but not limited to loss or damage arising as a result of reliance by recipients on the information or any part of it. Any liabilities are hereby expressly disclaimed.

Rev	Date	Drn	Chk'd	App'd	Description
M01	May 23	FG	PW	DK	ISSUE FOR PHASE 4 : PLANNING

Client: **NTA**
Udárás Náisiúnta Iompair
National Transport Authority

Consultant: **JACOBS ARUP SYSTRA**

Date: 16/05/2023 | Scale @ A3: 1:2500

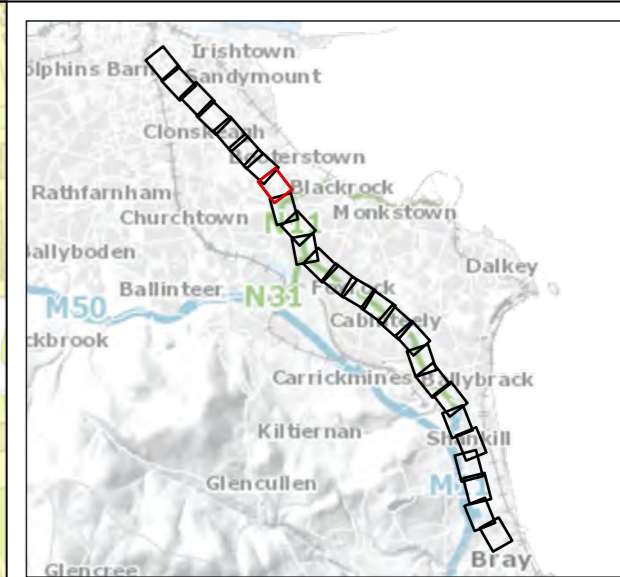
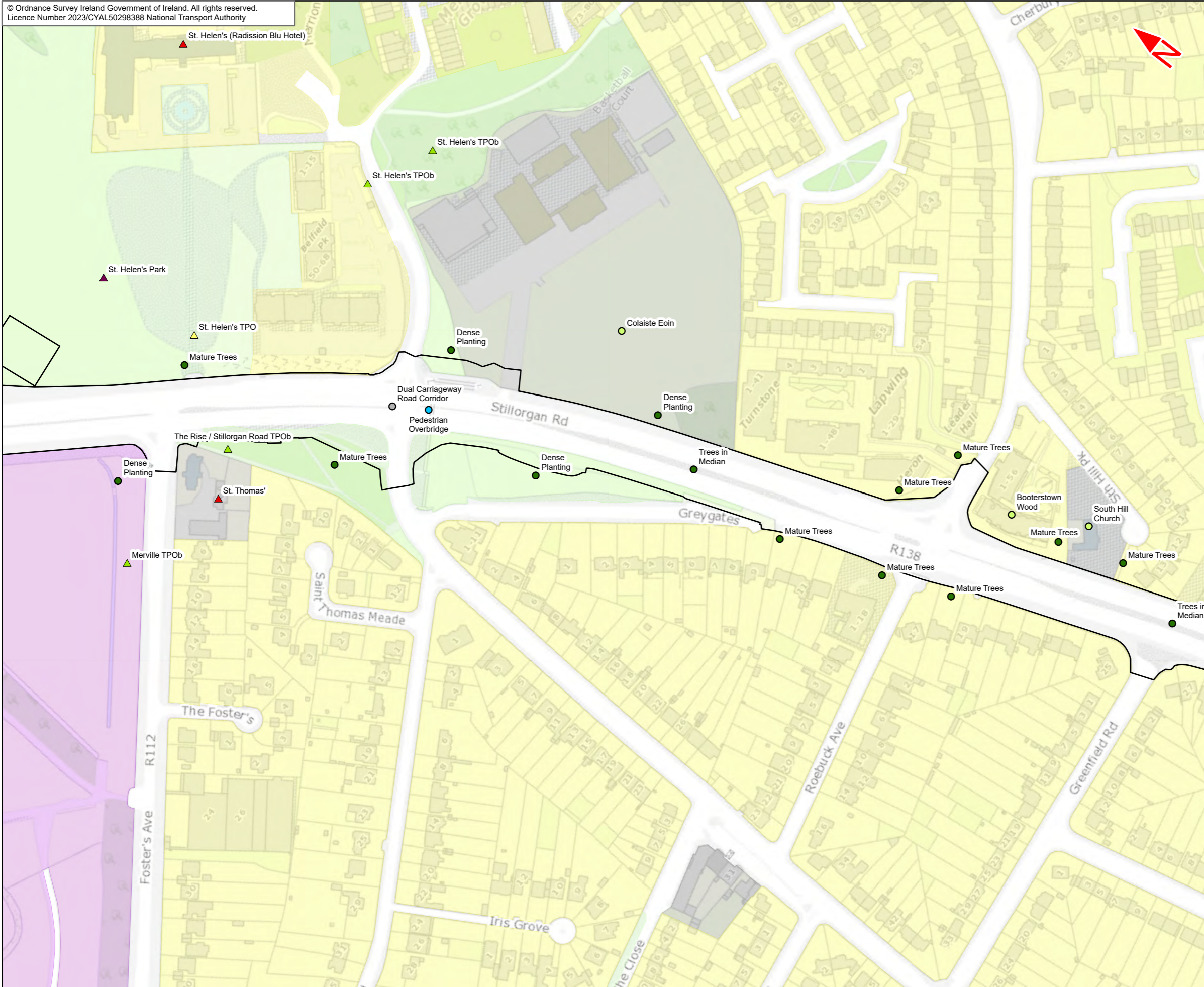
Project Code: BCIDE | Originator Code: JAC

Drawn: FG | Checked: PW | Approved: DK

QMS Code: _____

Programme Title: BUSCONNECTS DUBLIN CORE BUS CORRIDORS INFRASTRUCTURE WORKS				
Drawing Title: Bray to City Centre Core Bus Corridor Scheme Figure 17.1 Landscape (Townscape) & Visual				
Drawing File Name: BCIDE-JAC-ENV_LA-0013_XX_00-DR-LL-0107	Sheet Number: 7 of 26	Status: A	Rev: M01	





Legend :

— Bray to City Centre Core Bus Corridor Scheme

Landscape Features

Type

- Named Character
- Named Features
- Named Place
- Named Planting

Landscape Designations

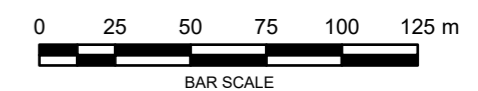
FT_TYPE

- ▲ Named Structures (Heritage, Protected)
- ▲ Tree Preservation Order
- ▲ Tree Preservation Objective
- ▲ Named Place/Use (Park, Key Open Space, Greenbelt, Amenity Areas etc.)

Current Development Plans - Generalised Landuse Zones

- G1 - Open space, park
- M3 - District, neighbourhood centre
- R2 - Existing residential
- S1 - Education
- SNI - Neighbourhood

This drawing is not to be used in whole or in part other than for the intended purpose and project as defined on this drawing. Contains Irish Public Sector Data licensed under a Creative Commons Attribution 4.0 International (CC BY 4.0) licence



Disclaimer

a. © National Transport Authority (NTA) 2023. This drawing is confidential and the copyright in it is owned by NTA. This drawing may not be either loaned, copied or otherwise reproduced in whole or in part or used for any purpose without the prior permission of NTA.

b. This drawing is to be used for the design element identified in the titleblock. Other information shown is to be considered indicative only. The drawing is to be read in conjunction with all other relevant design drawings.

c. O.S. data used for plans are printed under © Ordnance Survey Ireland Government of Ireland. All rights reserved. Licence Number 2023/CYAL50298388 National Transport Authority. All elevations are in metres and relate to OSi Geoid Model (OSGM15) Mean Head. All Co-ordinates are in Irish Transverse Mercator Grid (ITM) as defined by OSi active local GPS station.

d. Information concerning the position of apparatus shown on this drawing is based on drawings supplied by the utility owners and/or the utility works contractor, whilst every care has been taken in the preparation of this drawing, positions should be taken as approximate and are intended for general guidance only and no representation is made by the NTA as to the accuracy, completeness, sufficiency or otherwise of this drawing and the position of the apparatus. The information contained herein does not purport to be comprehensive or final as the apparatus is subject to being altered and/or superseded. Recipients should not rely on this information. Any liabilities are hereby expressly disclaimed.

e. The information contained herein has been provided by the NTA but does not purport to be comprehensive or final. Recipients should not rely on the information. Neither the NTA nor any of its directors, officers, employees, agents, stakeholders or advisers make any representation or warranty as to, or accept any liability or responsibility in relation to, the adequacy, accuracy, reasonableness or completeness of the information provided as part of this document or any matter on which the information is based (including but not limited to loss or damage arising as a result of reliance by recipients on the information or any part of it. Any liabilities are hereby expressly disclaimed.

Rev	Date	Drn	Chk'd	App'd	Description
M01	May 23	FG	PW	DK	ISSUE FOR PHASE 4 : PLANNING

Client

Consultant

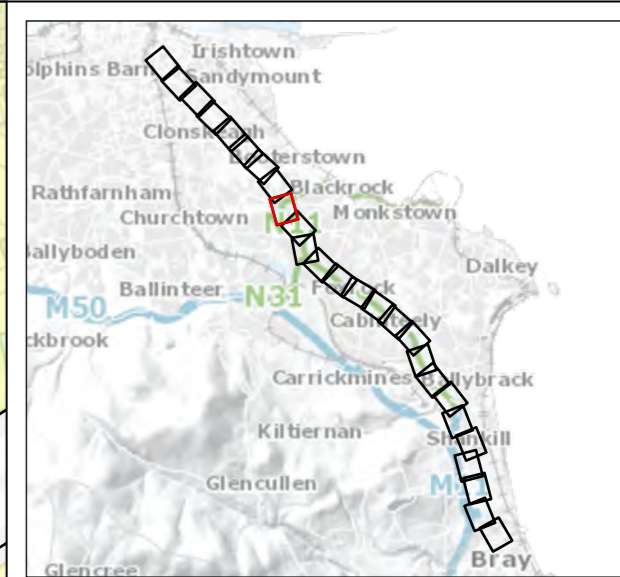
Date: 16/05/2023 | Scale @ A3: 1:2500

Project Code: BCIDE | Originator Code: JAC

Drawn: FG | Checked: PW | Approved: DK

QMS Code

Programme Title BUSCONNECTS DUBLIN CORE BUS CORRIDORS INFRASTRUCTURE WORKS				
Drawing Title Bray to City Centre Core Bus Corridor Scheme Figure 17.1 Landscape (Townscape) & Visual				
Drawing File Name	Sheet Number	Status	Rev	
BCIDE-JAC-ENV_LA-0013_XX_00-DR-LL-0108	8 of 26	A	M01	



Legend :

— Bray to City Centre Core Bus Corridor Scheme

Landscape Features

Type

- Named Character
- Named Place
- Named Planting

Landscape Designations

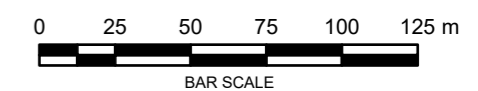
FT_TYPE

- ▲ Named Structures (Heritage, Protected)
- ▲ Tree Preservation Objective

Current Development Plans - Generalised Landuse Zones

- G1 - Open space, park
- M3 - District, neighbourhood centre
- R2 - Existing residential
- SNI - Neighbourhood

This drawing is not to be used in whole or in part other than for the intended purpose and project as defined on this drawing. Contains Irish Public Sector Data licensed under a Creative Commons Attribution 4.0 International (CC BY 4.0) licence



Disclaimer

a. © National Transport Authority (NTA) 2023. This drawing is confidential and the copyright in it is owned by NTA. This drawing must not be either loaned, copied or otherwise reproduced in whole or in part or used for any purpose without the prior permission of NTA.

b. This drawing is to be used for the design element identified in the titleblock. Other information shown is to be considered indicative only. The drawing is to be read in conjunction with all other relevant design drawings.

c. O.S. data used for plans are printed under © Ordnance Survey Ireland Government of Ireland. All rights reserved. Licence Number 2023/CYAL50298388 National Transport Authority. All elevations are in metres and relate to OSi Geoid Model (OSGM15) Mean Head. All Co-ordinates are in Irish Transverse Mercator Grid (ITM) as defined by OSi active local grid.

d. Information concerning the position of apparatus shown on this drawing is based on drawings supplied by the utility owners and/or the utility works contractor, whilst every care has been taken in the preparation of this drawing, positions should be taken as approximate and are intended for general guidance only and no representation is made by the NTA as to the accuracy, completeness, sufficiency or otherwise of this drawing and the position of the apparatus. The information contained herein does not purport to be comprehensive or final as the apparatus is subject to being altered and/or superceded. Recipients should not rely on this information. Any liabilities are hereby expressly disclaimed.

e. The information contained herein has been provided by the NTA but does not purport to be comprehensive or final. Recipients should not rely on the information. Neither the NTA nor any of its directors, officers, employees, agents, stakeholders or advisers make any representation or warranty as to, or accept any liability or responsibility in relation to, the adequacy, accuracy, reasonableness or completeness of the information provided as part of this document or any matter on which the information is based (including but not limited to loss or damage arising as a result of reliance by recipients on the information or any part of it. Any liabilities are hereby expressly disclaimed.

Project Ireland 2040
Building Ireland's Future

Rev	Date	Drn	Chk'd	App'd	Description
M01	May 23	FG	PW	DK	ISSUE FOR PHASE 4 : PLANNING

Client: **NTA**
Udarás Náisiúnta Iompair
National Transport Authority

Consultant: **JACOBS ARUP SYSTRA**

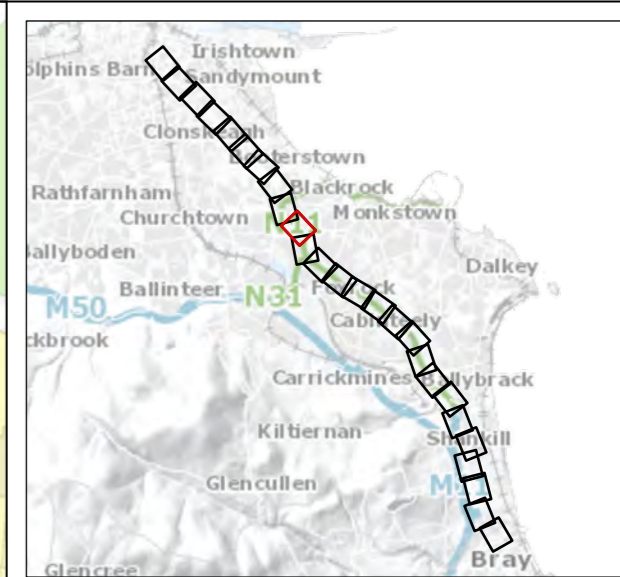
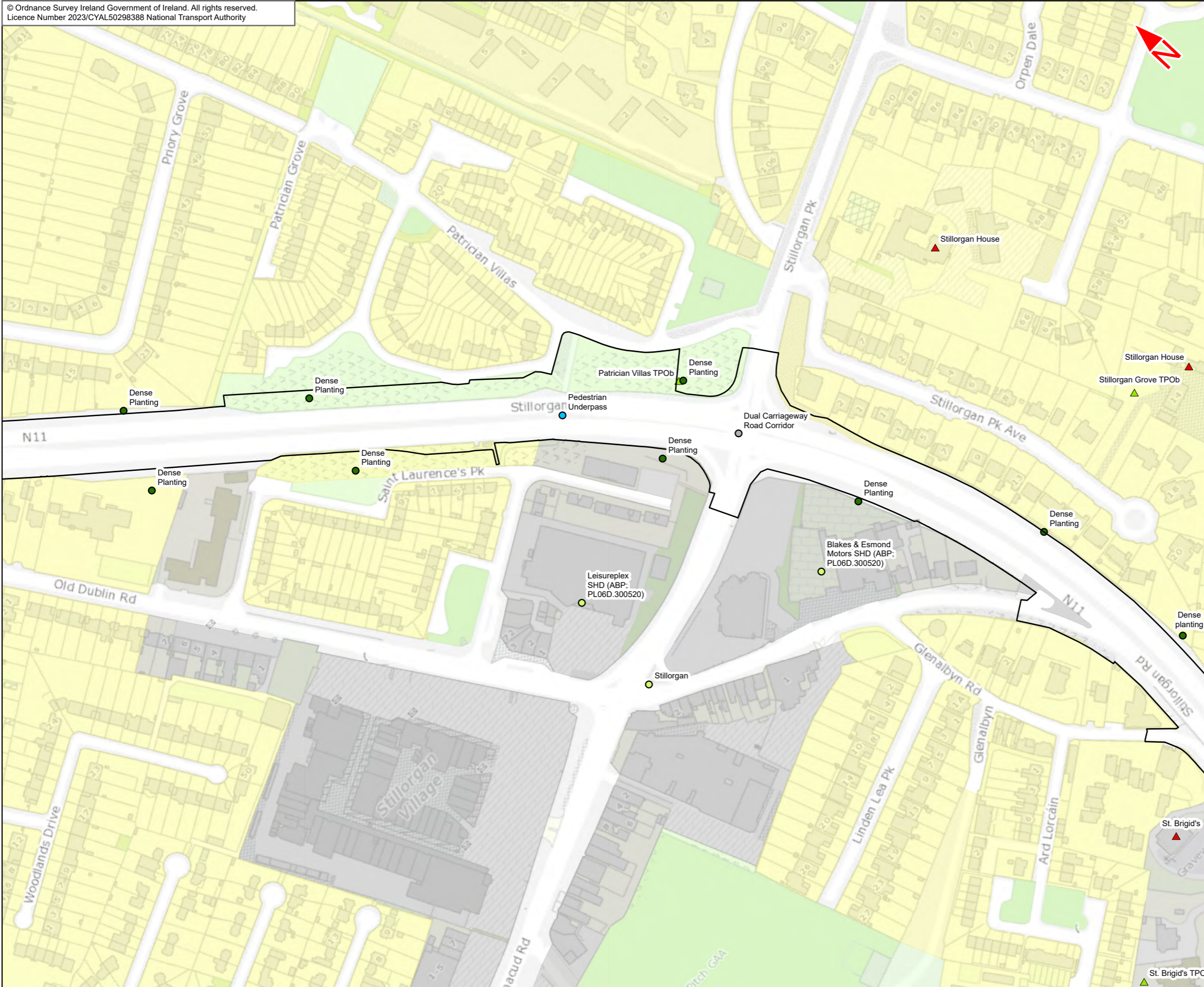
Date: 16/05/2023 | Scale @ A3: 1:2500

Project Code: BCIDE | Originator Code: JAC

Drawn: FG | Checked: PW | Approved: DK

QMS Code: _____

Programme Title: BUSCONNECTS DUBLIN CORE BUS CORRIDORS INFRASTRUCTURE WORKS				
Drawing Title: Bray to City Centre Core Bus Corridor Scheme Figure 17.1 Landscape (Townscape) & Visual				
Drawing File Name: BCIDE-JAC-ENV_LA-0013_XX_00-DR-LL-0109	Sheet Number: 9 of 26	Status: A	Rev: M01	



Legend :
— Bray to City Centre Core Bus Corridor Scheme

Landscape Features

Type

- Named Character
- Named Features
- Named Place
- Named Planting

Landscape Designations

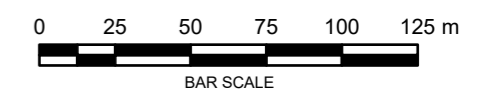
FT_TYPE

- ▲ Named Structures (Heritage, Protected)
- ▲ Tree Preservation Objective

Current Development Plans - Generalised Landuse Zones

- G1 - Open space, park
- M3 - District, neighbourhood centre
- R2 - Existing residential
- SNI - Neighbourhood

This drawing is not to be used in whole or in part other than for the intended purpose and project as defined on this drawing. Contains Irish Public Sector Data licensed under a Creative Commons Attribution 4.0 International (CC BY 4.0) licence



Disclaimer
a. © National Transport Authority (NTA) 2023. This drawing is confidential and the copyright in it is owned by NTA. This drawing must not be either loaned, copied or otherwise reproduced in whole or in part or used for any purpose without the prior permission of NTA.
b. This drawing is to be used for the design element identified in the title block. Other information shown is to be considered indicative only. The drawing is to be read in conjunction with all other relevant design drawings.
c. O.S. data used for plans are printed under © Ordnance Survey Ireland Government of Ireland. All rights reserved. Licence Number 2023/CYAL50298388 National Transport Authority. All elevations are in metres and relate to OSi Geoid Model (OSGM15) Mean Head. All Co-ordinates are in Irish

Transverse Mercator Grid (ITM) as defined by OSi active local GPS station.
d. Information concerning the position of apparatus shown on this drawing is based on drawings supplied by the utility owners and/or the utility works contractor, whilst every care has been taken in the preparation of this drawing, positions should be taken as approximate and are intended for general guidance only and no representation is made by the NTA as to the accuracy, completeness, sufficiency or otherwise of this drawing and the position of the apparatus. The information contained herein does not purport to be comprehensive or final as the apparatus is subject to being altered and/or superceded. Recipients should not rely on this information. Any liabilities are hereby expressly disclaimed.

e. The information contained herein has been provided by the NTA but does not purport to be comprehensive or final. Recipients should not rely on the information. Neither the NTA nor any of its directors, officers, employees, agents, stakeholders or advisers make any representation or warranty as to, or accept any liability or responsibility in relation to, the adequacy, accuracy, reasonableness or completeness of the information provided as part of this document or any matter on which the information is based (including but not limited to loss or damage arising as a result of reliance by recipients on the information or any part of it. Any liabilities are hereby expressly disclaimed.



Rev	Date	Drn	Chk'd	App'd	Description
M01	May 23	FG	PW	DK	ISSUE FOR PHASE 4 : PLANNING

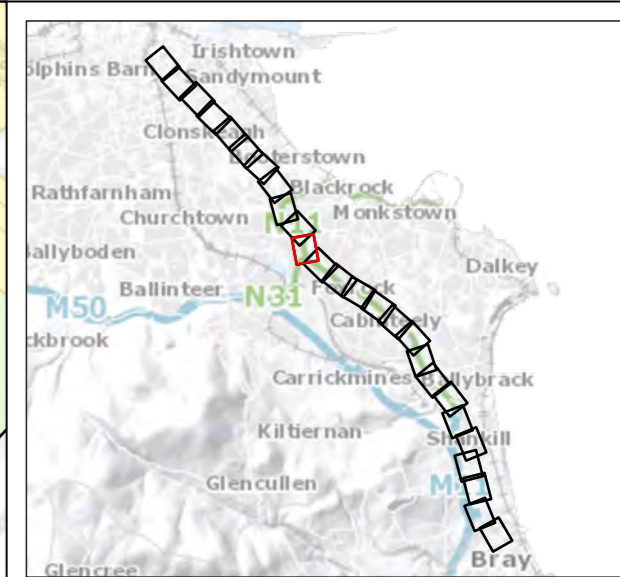
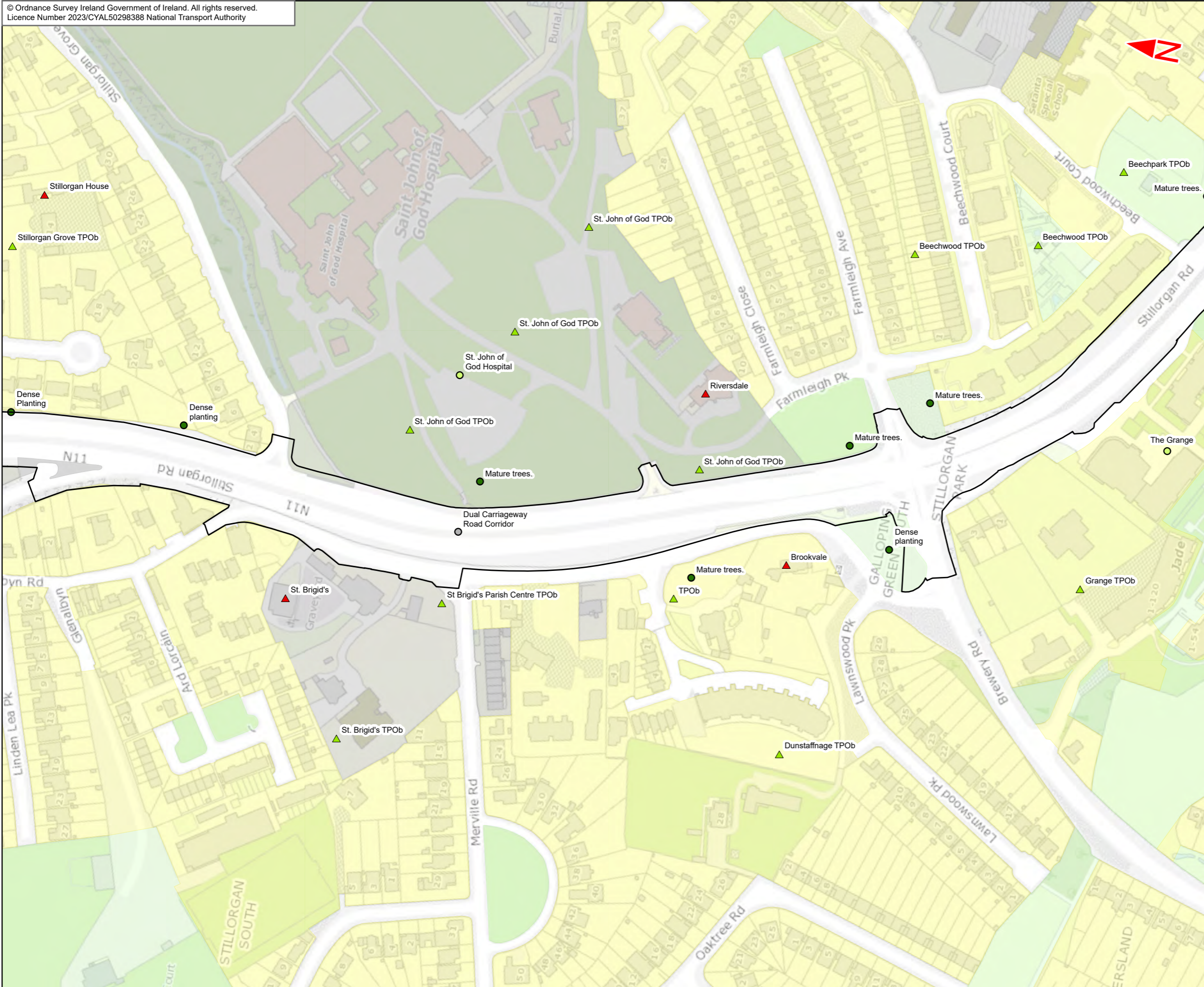
Client: **NTA**
Udarás Náisiúnta Iompair
National Transport Authority

Consultant: **JACOBS ARUP SYSTRA**

Date: 16/05/2023 | Scale @ A3: 1:2500
Project Code: BCIDE | Originator Code: JAC

Drawn: FG | Checked: PW | Approved: DK

Programme Title: BUSCONNECTS DUBLIN CORE BUS CORRIDORS INFRASTRUCTURE WORKS				
Drawing Title: Bray to City Centre Core Bus Corridor Scheme Figure 17.1 Landscape (Townscape) & Visual				
Drawing File Name: BCIDE-JAC-ENV_LA-0013_XX_00-DR-LL-0110	Sheet Number: 10 of 26	Status: A	Rev: M01	



Legend :

— Bray to City Centre Core Bus Corridor Scheme

Landscape Features

Type

- Named Character
- Named Place
- Named Planting

Landscape Designations

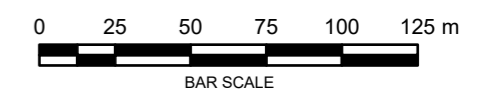
FT_TYPE

- ▲ Named Structures (Heritage, Protected)
- ▲ Tree Preservation Objective

Current Development Plans - Generalised Landuse Zones

- G1 - Open space, park
- M3 - District, neighbourhood centre
- R2 - Existing residential
- SNI - Neighbourhood

This drawing is not to be used in whole or in part other than for the intended purpose and project as defined on this drawing. Contains Irish Public Sector Data licensed under a Creative Commons Attribution 4.0 International (CC BY 4.0) licence



Disclaimer

a. © National Transport Authority (NTA) 2023. This drawing is confidential and the copyright in it is owned by NTA. This drawing may not be reproduced, copied or otherwise used in whole or in part or used for any purpose without the prior permission of NTA.

b. This drawing is to be used for the design element identified in the title block. Other information shown is to be considered indicative only. The drawing is to be read in conjunction with all other relevant design drawings.

c. O.S. data used for plans are printed under © Ordnance Survey Ireland Government of Ireland. All rights reserved. Licence Number 2023/CYAL50298388 National Transport Authority. All elevations are in metres and relate to OSi Geoid Model (OSGM15) Mean Head. All Co-ordinates are in Irish Transverse Mercator Grid (ITM) as defined by OSI active local GPS station.

d. Information concerning the position of apparatus shown on this drawing is based on drawings supplied by the utility owners and/or the utility works contractor, whilst every care has been taken in the preparation of this drawing, positions should be taken as approximate and are intended for general guidance only and no representation is made by the NTA as to the accuracy, completeness, sufficiency or otherwise of this drawing and the position of the apparatus. The information contained herein does not purport to be comprehensive or final as the apparatus is subject to being altered and/or superseded. Recipients should not rely on this information. Any liabilities are hereby expressly disclaimed.

e. The information contained herein has been provided by the NTA but does not purport to be comprehensive or final. Recipients should not rely on the information. Neither the NTA nor any of its directors, officers, employees, agents, stakeholders or advisers make any representation or warranty as to, or accept any liability or responsibility in relation to, the adequacy, accuracy, reasonableness or completeness of the information provided as part of this document or any matter on which the information is based (including but not limited to loss or damage arising as a result of reliance by recipients on the information or any part of it. Any liabilities are hereby expressly disclaimed.



Rev	Date	Drn	Chk'd	App'd	Description
M01	May 23	FG	PW	DK	ISSUE FOR PHASE 4 : PLANNING

Client: **NTA**
Udarás Náisiúnta Iompair
National Transport Authority

Consultant: **JACOBS ARUP SYSTRA**

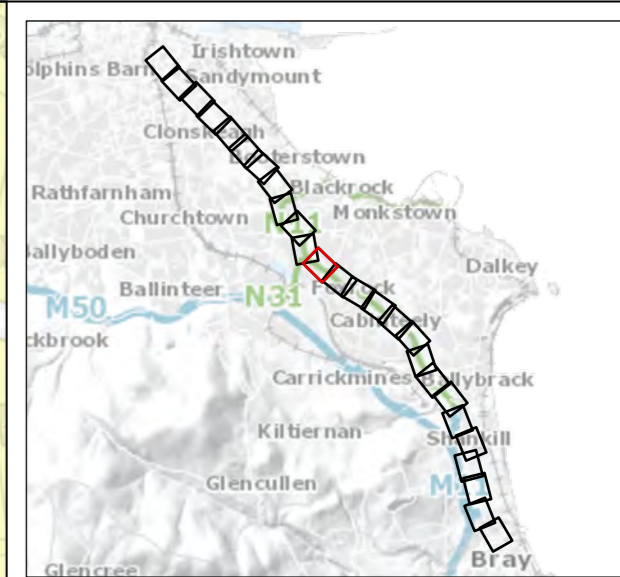
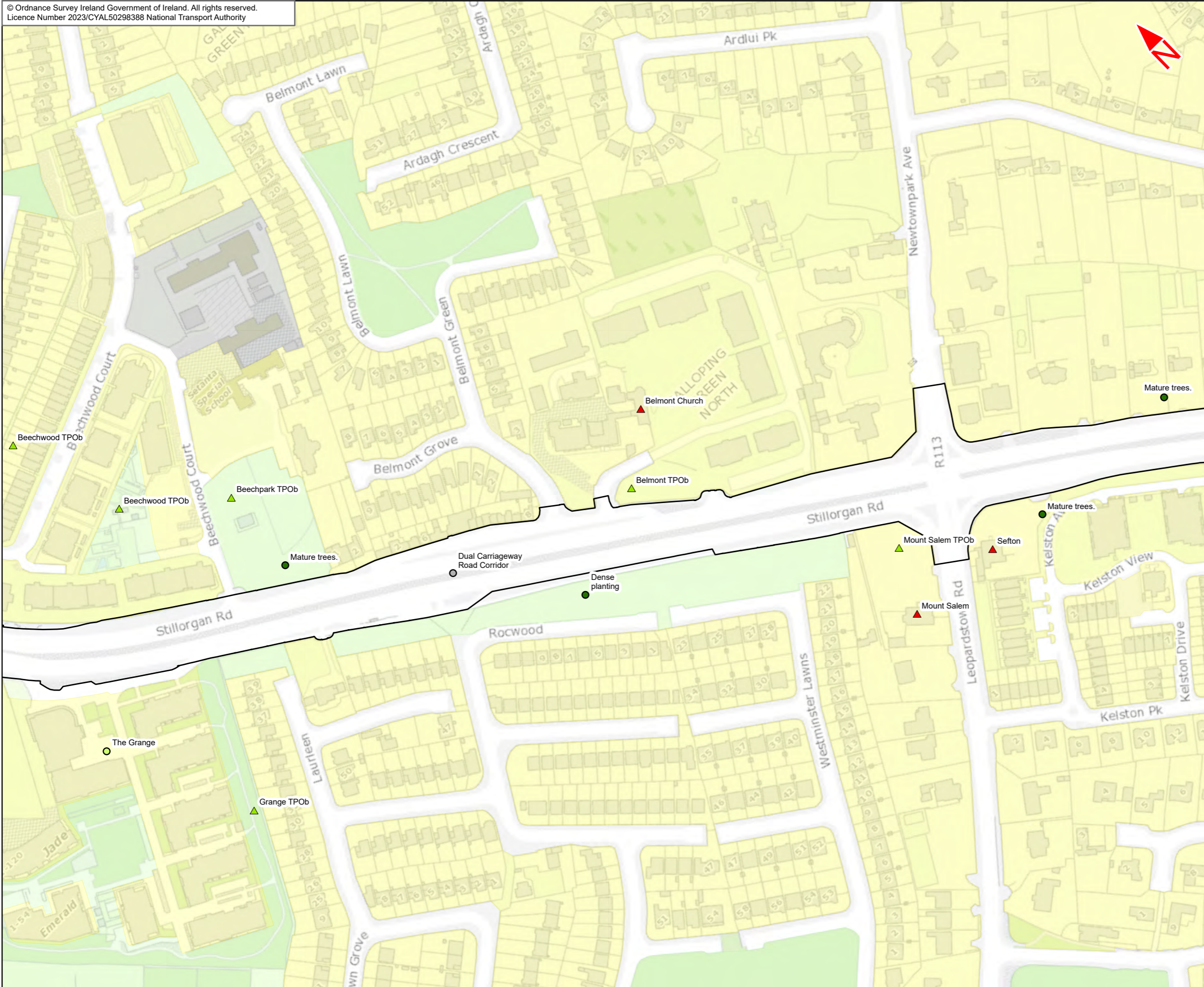
Date: 16/05/2023 | Scale @ A3: 1:2500

Project Code: BCIDE | Originator Code: JAC

Drawn: FG | Checked: PW | Approved: DK

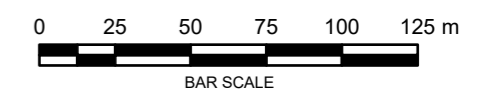
QMS Code: _____

Programme Title: BUSCONNECTS DUBLIN CORE BUS CORRIDORS INFRASTRUCTURE WORKS				
Drawing Title: Bray to City Centre Core Bus Corridor Scheme Figure 17.1 Landscape (Townscape) & Visual				
Drawing File Name: BCIDE-JAC-ENV_LA-0013_XX_00-DR-LL-0111	Sheet Number: 11 of 26	Status: A	Rev: M01	



- Legend :
- Bray to City Centre Core Bus Corridor Scheme
 - Landscape Features**
 - Type
 - Named Character
 - Named Place
 - Named Planting
 - Landscape Designations**
 - FT_TYPE
 - Named Structures (Heritage, Protected)
 - Tree Preservation Objective
 - Current Development Plans - Generalised Landuse Zones**
 - G1 - Open space, park
 - R2 - Existing residential
 - SNI - Neighbourhood

This drawing is not to be used in whole or in part other than for the intended purpose and project as defined on this drawing. Contains Irish Public Sector Data licensed under a Creative Commons Attribution 4.0 International (CC BY 4.0) licence



Disclaimer
 a. © National Transport Authority (NTA) 2023. This drawing is confidential and the copyright in it is owned by NTA. This drawing must not be either loaned, copied or otherwise reproduced in whole or in part or used for any purpose without the prior permission of NTA.
 b. This drawing is to be used for the design element identified in the titleblock. Other information shown is to be considered indicative only. The drawing is to be read in conjunction with all other relevant design drawings.
 c. O.S. data used for plans are printed under © Ordnance Survey Ireland Government of Ireland. All rights reserved. Licence Number 2023/CYAL50298388 National Transport Authority. All elevations are in metres and relate to OSi Geoid Model (OSGM15) Mean Head. All Co-ordinates are in Irish Transverse Mercator Grid (ITM) as defined by OSi active local GPS station.
 d. Information concerning the position of apparatus shown on this drawing is based on drawings supplied by the utility owners and/or the utility works contractor, whilst every care has been taken in the preparation of this drawing, positions should be taken as approximate and are intended for general guidance only and no representation is made by the NTA as to the accuracy, completeness, sufficiency or otherwise of this drawing and the position of the apparatus. The information contained herein does not purport to be comprehensive or final as the apparatus is subject to being altered and/or superceded. Recipients should not rely on this information. Any liabilities are hereby expressly disclaimed.
 e. The information contained herein has been provided by the NTA but does not purport to be comprehensive or final. Recipients should not rely on the information. Neither the NTA nor any of its directors, officers, employees, agents, stakeholders or advisers make any representation or warranty as to, or accept any liability or responsibility in relation to, the adequacy, accuracy, reasonableness or completeness of the information provided as part of this document or any matter on which the information is based (including but not limited to loss or damage arising as a result of reliance by recipients on the information or any part of it. Any liabilities are hereby expressly disclaimed.



Rev	Date	Drn	Chk'd	App'd	Description
M01	May 23	FG	PW	DK	ISSUE FOR PHASE 4 : PLANNING

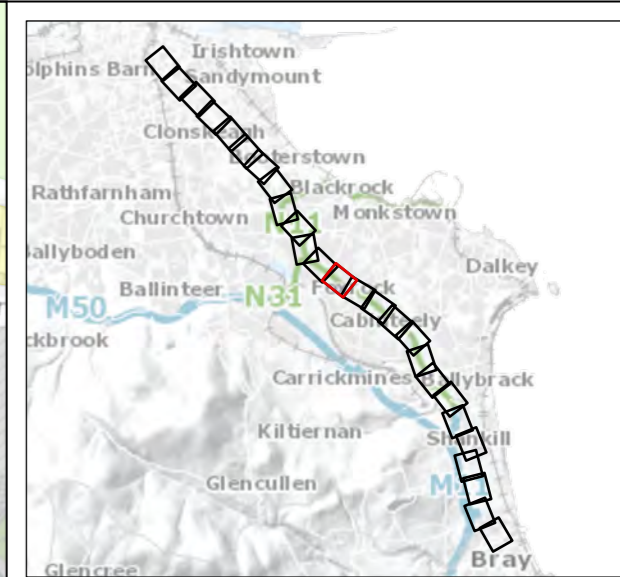
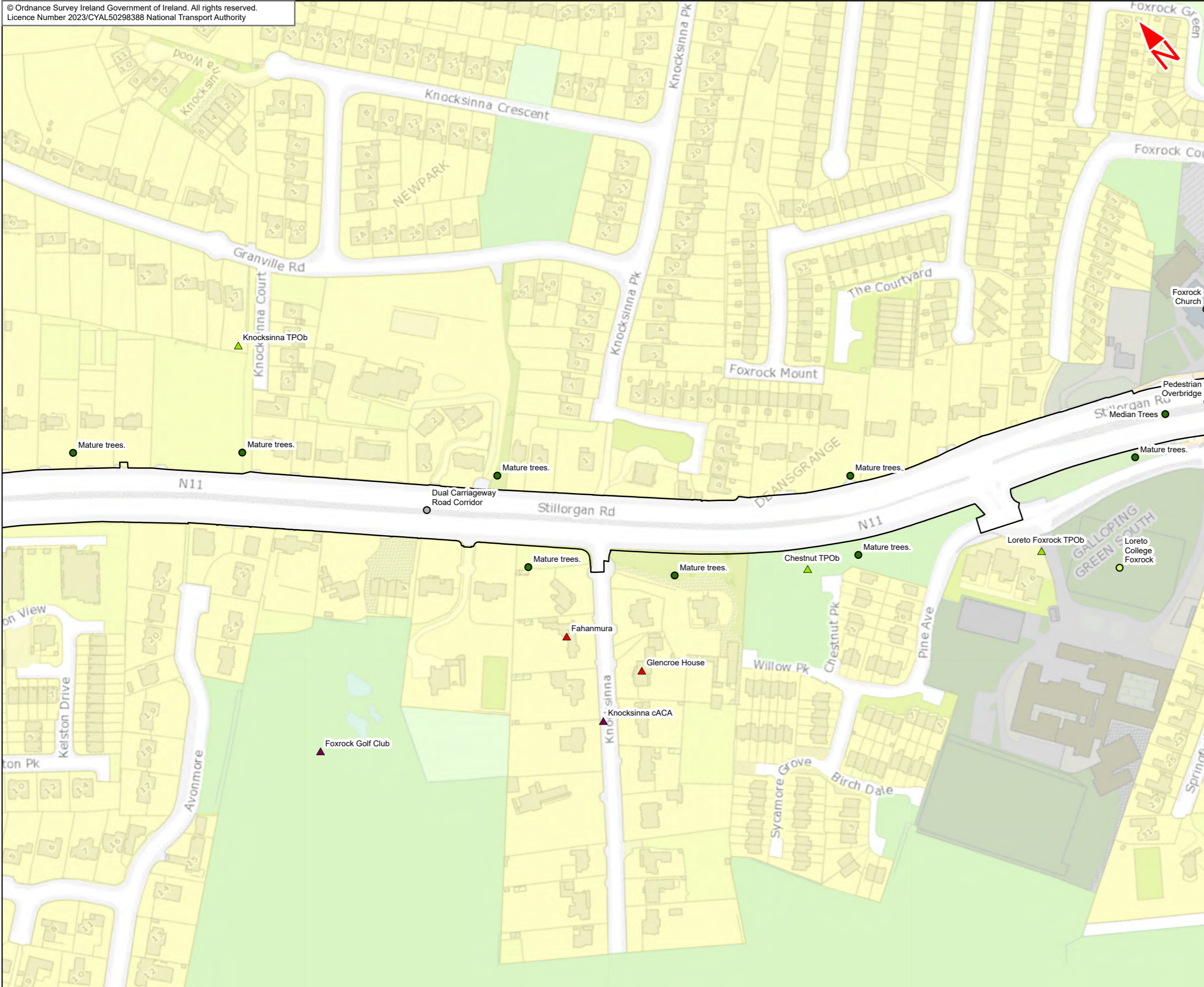
Client: **NTA**
Udarás Náisiúnta Iompair
National Transport Authority

Consultant: **JACOBS ARUP SYSTRA**

Date: 16/05/2023 | Scale @ A3: 1:2500
 Project Code: BCIDE | Originator Code: JAC

Drawn: FG | Checked: PW | Approved: DK
 QMS Code: _____

Programme Title: BUSCONNECTS DUBLIN CORE BUS CORRIDORS INFRASTRUCTURE WORKS				
Drawing Title: Bray to City Centre Core Bus Corridor Scheme Figure 17.1 Landscape (Townscape) & Visual				
Drawing File Name: BCIDE-JAC-ENV_LA-0013_XX_00-DR-LL-0112	Sheet Number: 12 of 26	Status: A	Rev: M01	



Legend :

— Bray to City Centre Core Bus Corridor Scheme

Landscape Features

Type

- Named Character
- Named Features
- Named Place
- Named Planting

Landscape Designations

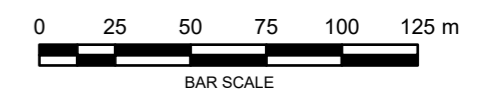
FT_TYPE

- ▲ Named Structures (Heritage, Protected)
- ▲ Tree Preservation Objective
- ▲ Named Place/Use (Park, Key Open Space, Greenbelt, Amenity Areas etc.)

Current Development Plans - Generalised Landuse Zones

- G1 - Open space, park
- R2 - Existing residential
- SNI - Neighbourhood

This drawing is not to be used in whole or in part other than for the intended purpose and project as defined on this drawing. Contains Irish Public Sector Data licensed under a Creative Commons Attribution 4.0 International (CC BY 4.0) licence



Disclaimer

a. © National Transport Authority (NTA) 2023. This drawing is confidential and the copyright in it is owned by NTA. This drawing must not be either loaned, copied or otherwise reproduced in whole or in part or used for any purpose without the prior permission of NTA.

b. This drawing is to be used for the design element identified in the titleblock. Other information shown is to be considered indicative only. The drawing is to be read in conjunction with all other relevant design drawings.

c. O.S. data used for plans are printed under © Ordnance Survey Ireland Government of Ireland. All rights reserved. Licence Number 2023/CYAL50298388 National Transport Authority. All elevations are in metres and relate to OSi Geoid Model (OSGM15) Malin Head. All Co-ordinates are in Irish

Transverse Mercator Grid (ITM) as defined by OSi active local GPS station.

d. Information concerning the position of apparatus shown on this drawing is based on drawings supplied by the utility owners and/or the utility works contractor, whilst every care has been taken in the preparation of this drawing, positions should be taken as approximate and are intended for general guidance only and no representation is made by the NTA as to the accuracy, completeness, sufficiency or otherwise of this drawing and the position of the apparatus. The information contained herein does not purport to be comprehensive or final as the apparatus is subject to being altered and/or superceded. Recipients should not rely on this information. Any liabilities are hereby expressly disclaimed.

e. The information contained herein has been provided by the NTA but does not purport to be comprehensive or final. Recipients should not rely on the information. Neither the NTA nor any of its directors, officers, employees, agents, stakeholders or advisers make any representation or warranty as to, or accept any liability or responsibility in relation to, the adequacy, accuracy, reasonableness or completeness of the information provided as part of this document or any matter on which the information is based (including but not limited to loss or damage arising as a result of reliance by recipients on the information or any part of it. Any liabilities are hereby expressly disclaimed.

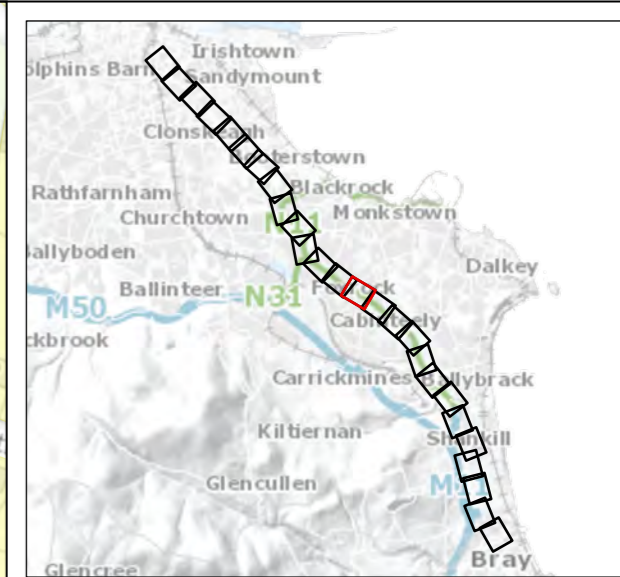
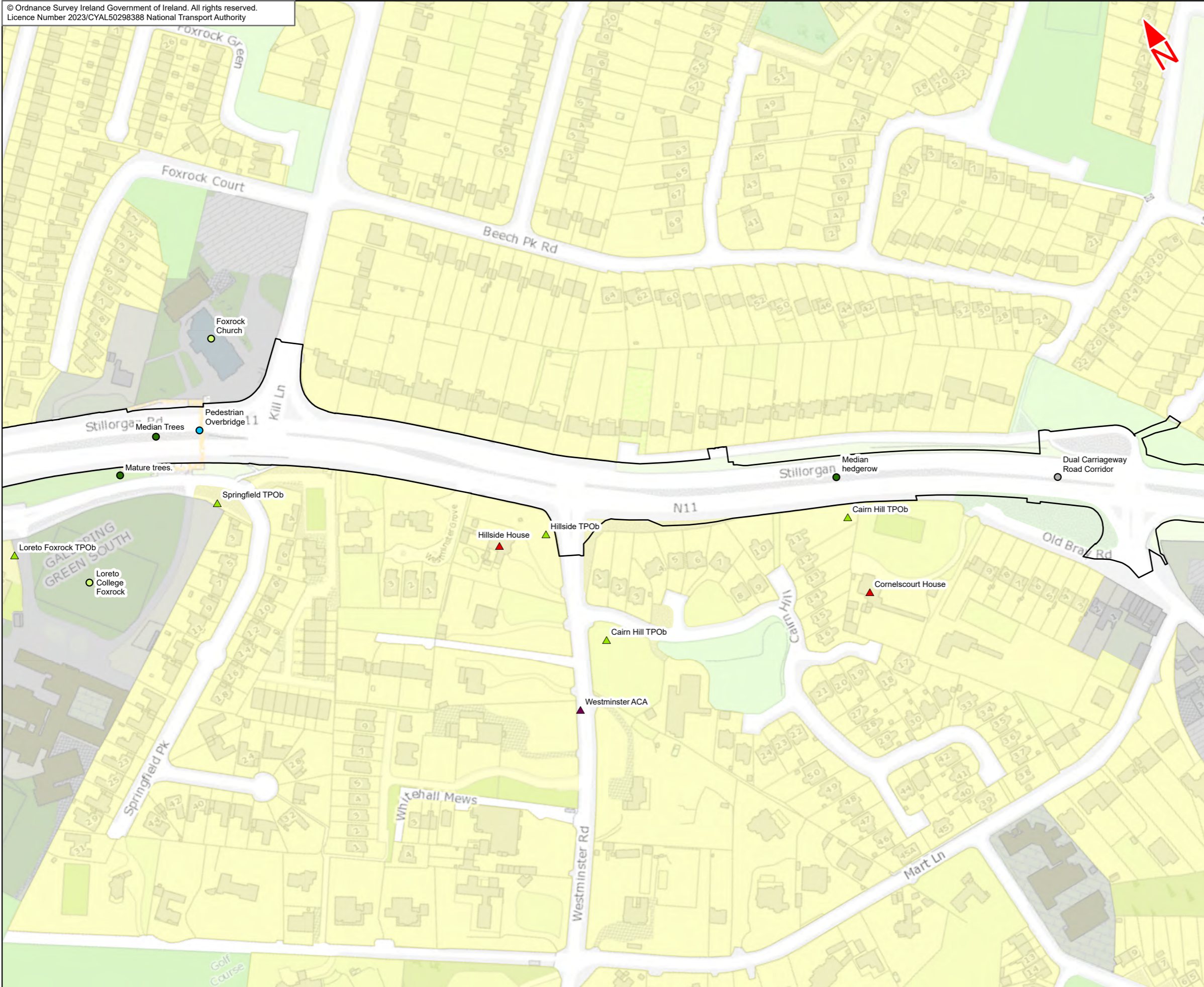


Rev	Date	Drn	Chk'd	App'd	Description
M01	May 23	FG	PW	DK	ISSUE FOR PHASE 4 : PLANNING

Client

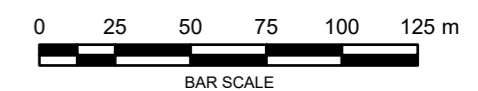
Consultant

Programme Title					BUSCONNECTS DUBLIN CORE BUS CORRIDORS INFRASTRUCTURE WORKS				
Drawing Title					Bray to City Centre Core Bus Corridor Scheme Figure 17.1 Landscape (Townscape) & Visual				
Date	16/05/2023	Scale @ A3	1:2500	Drawn	FG	Checked	PW	Approved	DK
Project Code	BCIDE	Originator Code	JAC	QMS Code		Drawing File Name	BCIDE-JAC-ENV_LA-0013_XX_00-DR-LL-0113	Sheet Number	13 of 26
Status	A	Rev	M01						



- Legend :
- Bray to City Centre Core Bus Corridor Scheme
 - Landscape Features**
 - Type
 - Named Character
 - Named Features
 - Named Place
 - Named Planting
 - Landscape Designations**
 - FT_TYPE
 - Named Structures (Heritage, Protected)
 - Tree Preservation Objective
 - Named Place/Use (Park, Key Open Space, Greenbelt, Amenity Areas etc.)
 - Current Development Plans - Generalised Landuse Zones**
 - G1 - Open space, park
 - M3 - District, neighbourhood centre
 - R2 - Existing residential
 - SNI - Neighbourhood

This drawing is not to be used in whole or in part other than for the intended purpose and project as defined on this drawing. Contains Irish Public Sector Data licensed under a Creative Commons Attribution 4.0 International (CC BY 4.0) licence



Disclaimer
a. © National Transport Authority (NTA) 2023. This drawing is confidential and the copyright in it is owned by NTA. This drawing must not be either loaned, copied or otherwise reproduced in whole or in part or used for any purpose without the prior permission of NTA.
b. This drawing is to be used for the design element identified in the titleblock. Other information shown is to be considered indicative only. The drawing is to be read in conjunction with all other relevant design drawings.
c. O.S. data used for plans are printed under © Ordnance Survey Ireland Government of Ireland. All rights reserved. Licence Number 2023/CYAL50298388 National Transport Authority. All elevations are in metres and relate to OSi Geoid Model (OSGM15) Mean Head. All Co-ordinates are in Irish

Transverse Mercator Grid (ITM) as defined by OSI active local GPS station.
d. Information concerning the position of apparatus shown on this drawing is based on drawings supplied by the utility owners and/or the utility works contractor, whilst every care has been taken in the preparation of this drawing, positions should be taken as approximate and are intended for general guidance only and no representation is made by the NTA as to the accuracy, completeness, sufficiency or otherwise of this drawing and the position of the apparatus. The information contained herein does not purport to be comprehensive or final as the apparatus is subject to being altered and/or superceded. Recipients should not rely on this information. Any liabilities are hereby expressly disclaimed.

e. The information contained herein has been provided by the NTA but does not purport to be comprehensive or final. Recipients should not rely on the information. Neither the NTA nor any of its directors, officers, employees, agents, stakeholders or advisers make any representation or warranty as to, or accept any liability or responsibility in relation to, the adequacy, accuracy, reasonableness or completeness of the information provided as part of this document or any matter on which the information is based (including but not limited to loss or damage arising as a result of reliance by recipients on the information or any part of it. Any liabilities are hereby expressly disclaimed.



Rev	Date	Drn	Chk'd	App'd	Description
M01	May 23	FG	PW	DK	ISSUE FOR PHASE 4 : PLANNING

Client: **NTA** Udarás Náisiúnta Iompair National Transport Authority

Consultant: **JACOBS ARUP SYSTRA**

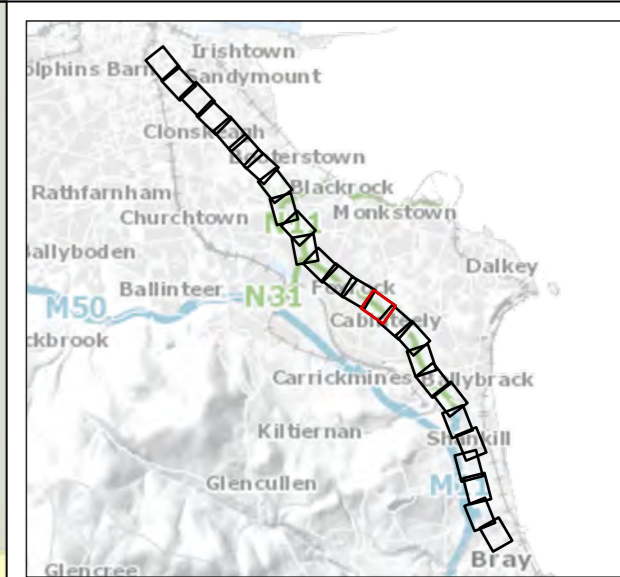
Date: 16/05/2023 Scale @ A3: 1:2500

Project Code: BCIDE Originator Code: JAC

Drawn: FG Checked: PW Approved: DK

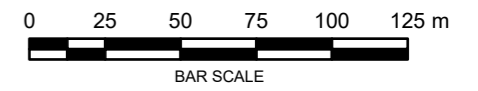
QMS Code

Programme Title: BUSCONNECTS DUBLIN CORE BUS CORRIDORS INFRASTRUCTURE WORKS				
Drawing Title: Bray to City Centre Core Bus Corridor Scheme Figure 17.1 Landscape (Townscape) & Visual				
Drawing File Name: BCIDE-JAC-ENV_LA-0013_XX_00-DR-LL-0114	Sheet Number: 14 of 26	Status: A	Rev: M01	



- Legend :
- Bray to City Centre Core Bus Corridor Scheme
 - Landscape Features**
 - Type
 - Named Character
 - Named Features
 - Named Place
 - Named Planting
 - Current Development Plans - Generalised Landuse Zones**
 - G1 - Open space, park
 - M3 - District, neighbourhood centre
 - R2 - Existing residential
 - SNI - Neighbourhood

This drawing is not to be used in whole or in part other than for the intended purpose and project as defined on this drawing. Contains Irish Public Sector Data licensed under a Creative Commons Attribution 4.0 International (CC BY 4.0) licence



Disclaimer
a. © National Transport Authority (NTA) 2023. This drawing is confidential and the copyright in it is owned by NTA. This drawing must not be either loaned, copied or otherwise reproduced in whole or in part or used for any purpose without the prior permission of NTA.
b. This drawing is to be used for the design element identified in the titleblock. Other information shown is to be considered indicative only. The drawing is to be read in conjunction with all other relevant design drawings.
c. O.S. data used for plans are printed under © Ordnance Survey Ireland Government of Ireland. All rights reserved. Licence Number 2023/CYAL50298388 National Transport Authority. All elevations are in metres and relate to OSi Geoid Model (OSGM15) Mean Head. All Co-ordinates are in Irish

Transverse Mercator Grid (ITM) as defined by OSI active local GPS station.
d. Information concerning the position of apparatus shown on this drawing is based on drawings supplied by the utility owners and/or the utility works contractor, whilst every care has been taken in the preparation of this drawing, positions should be taken as approximate and are intended for general guidance only and no representation is made by the NTA as to the accuracy, completeness, sufficiency or otherwise of this drawing and the position of the apparatus. The information contained herein does not purport to be comprehensive or final. Recipients should not rely on this information. Any liabilities are hereby expressly disclaimed.

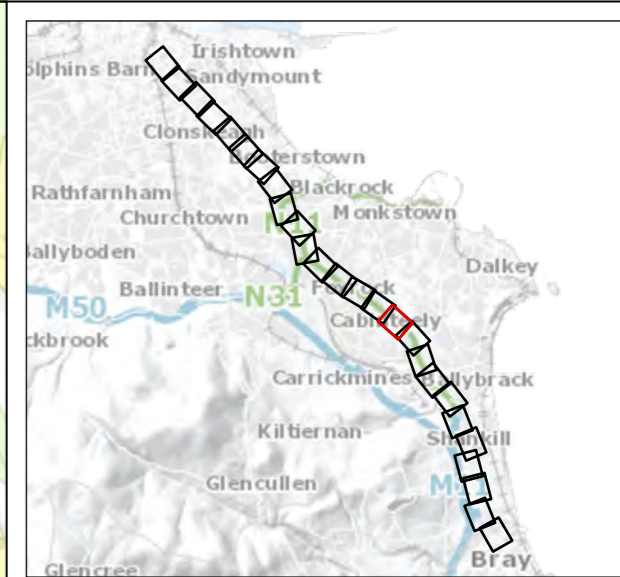
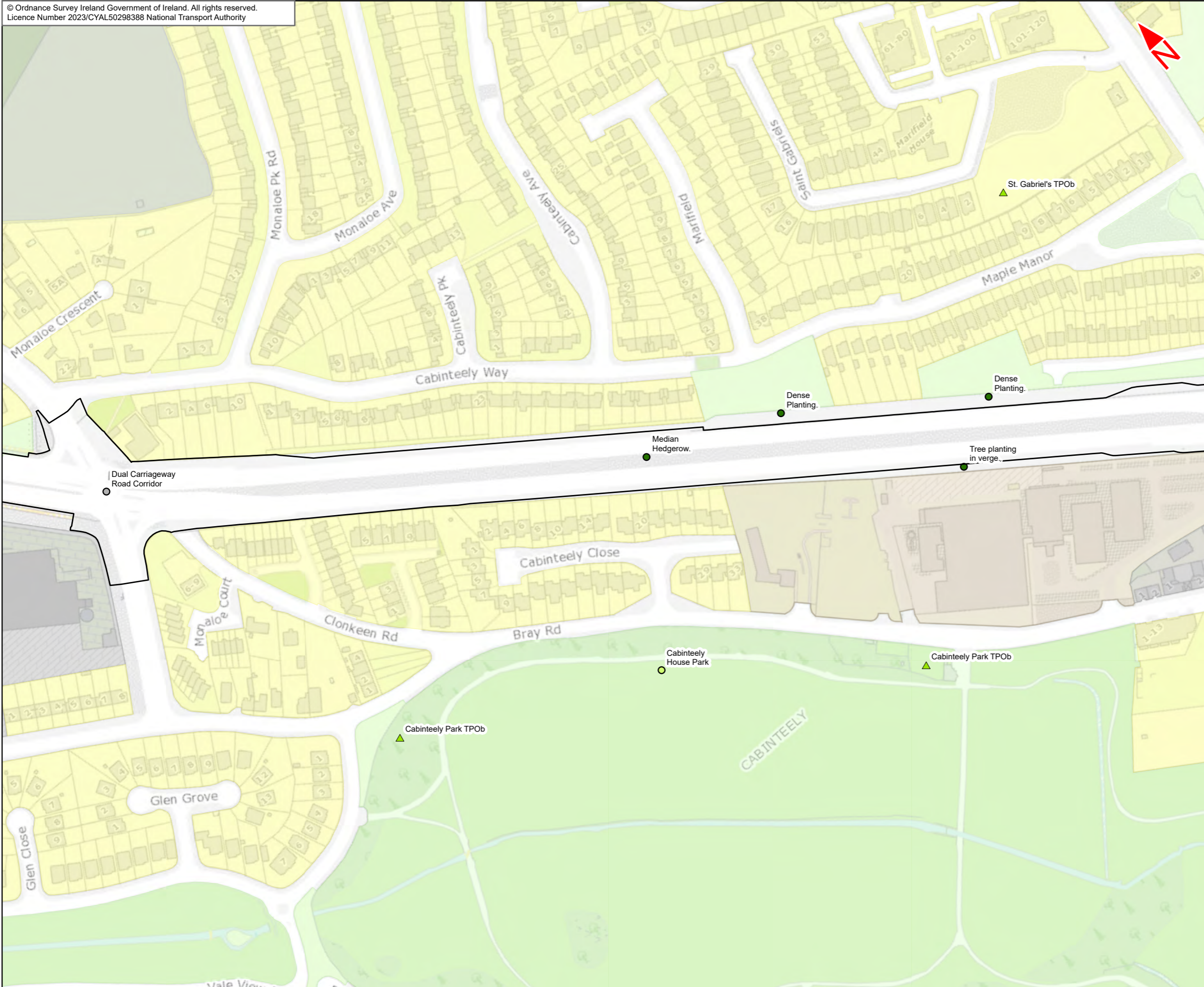
e. The information contained herein has been provided by the NTA but does not purport to be comprehensive or final. Recipients should not rely on the information. Neither the NTA nor any of its directors, officers, employees, agents, stakeholders or advisers make any representation or warranty as to, or accept any liability or responsibility in relation to, the adequacy, accuracy, reasonableness or completeness of the information provided as part of this document or any matter on which the information is based (including but not limited to loss or damage arising as a result of reliance by recipients on the information or any part of it. Any liabilities are hereby expressly disclaimed.



Rev	Date	Drn	Chk'd	App'd	Description
M01	May 23	FG	PW	DK	ISSUE FOR PHASE 4 : PLANNING

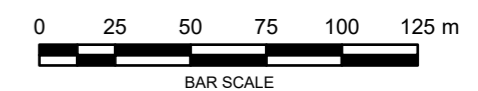
Date	Scale @ A3	Drawn	Checked	Approved
16/05/2023	1:2500	FG	PW	DK
Project Code	Originator Code	QMS Code		
BCIDE	JAC			

Programme Title BUSCONNECTS DUBLIN CORE BUS CORRIDORS INFRASTRUCTURE WORKS				
Drawing Title Bray to City Centre Core Bus Corridor Scheme Figure 17.1 Landscape (Townscape) & Visual				
Drawing File Name	Sheet Number	Status	Rev	
BCIDE-JAC-ENV_LA-0013_XX_00-DR-LL-0115	15 of 26	A	M01	



- Legend :
- Bray to City Centre Core Bus Corridor Scheme
 - Landscape Features**
 - Type
 - Named Character
 - Named Place
 - Named Planting
 - Landscape Designations**
 - FT_TYPE
 - Tree Preservation Objective
 - Current Development Plans - Generalised Landuse Zones**
 - C2.1 - Industrial, enterprise, employment
 - G1 - Open space, park
 - M3 - District, neighbourhood centre
 - R2 - Existing residential
 - SNI - Neighbourhood

This drawing is not to be used in whole or in part other than for the intended purpose and project as defined on this drawing. Contains Irish Public Sector Data licensed under a Creative Commons Attribution 4.0 International (CC BY 4.0) licence



Disclaimer
a. © National Transport Authority (NTA) 2023. This drawing is confidential and the copyright in it is owned by NTA. This drawing must not be either loaned, copied or otherwise reproduced in whole or in part or used for any purpose without the prior permission of NTA.
b. This drawing is to be used for the design element identified in the titleblock. Other information shown is to be considered indicative only. The drawing is to be read in conjunction with all other relevant design drawings.
c. O.S. data used for plans are printed under © Ordnance Survey Ireland Government of Ireland. All rights reserved. Licence Number 2023/CYAL50298388 National Transport Authority. All elevations are in metres and relate to OSi Geoid Model (OSGM15) Malin Head. All Co-ordinates are in Irish Transverse Mercator Grid (ITM) as defined by OSi active local GPS station.
d. Information concerning the position of apparatus shown on this drawing is based on drawings supplied by the utility owners and/or the utility works contractor, whilst every care has been taken in the preparation of this drawing, positions should be taken as approximate and are intended for general guidance only and no representation is made by the NTA as to the accuracy, completeness, sufficiency or otherwise of this drawing and the position of the apparatus. The information contained herein does not purport to be comprehensive or final as the apparatus is subject to being altered and/or superceded. Recipients should not rely on this information. Any liabilities are hereby expressly disclaimed.
e. The information contained herein has been provided by the NTA but does not purport to be comprehensive or final. Recipients should not rely on the information. Neither the NTA nor any of its directors, officers, employees, agents, stakeholders or advisers make any representation or warranty as to, or accept any liability or responsibility in relation to, the adequacy, accuracy, reasonableness or completeness of the information provided as part of this document or any matter on which the information is based (including but not limited to loss or damage arising as a result of reliance by recipients on the information or any part of it. Any liabilities are hereby expressly disclaimed.

Rev	Date	Drn	Chk'd	App'd	Description
M01	May 23	FG	PW	DK	ISSUE FOR PHASE 4 : PLANNING

Client: **NTA**
Udarás Náisiúnta Iompair
National Transport Authority

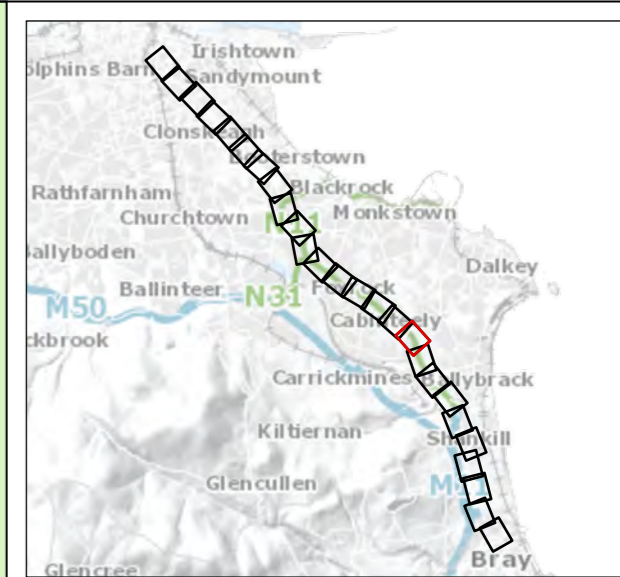
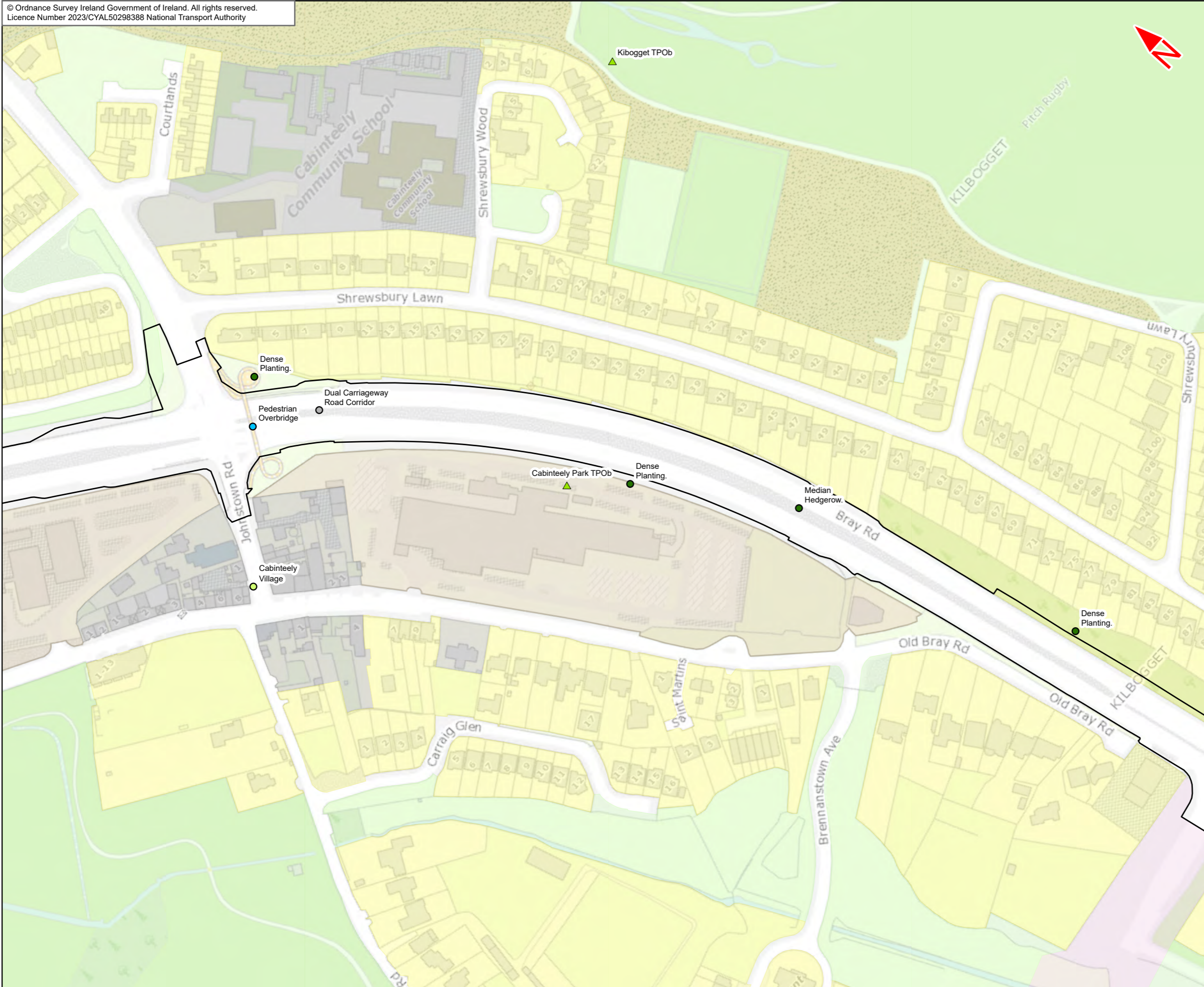
Consultant: **JACOBS ARUP SYSTRA**

Date: 16/05/2023 | Scale @ A3: 1:2500
Project Code: BCIDE | Originator Code: JAC

Drawn: FG | Checked: PW | Approved: DK
QMS Code:

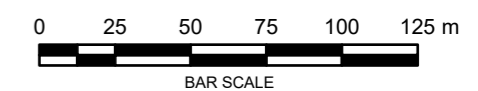
Programme Title: BUSCONNECTS DUBLIN CORE BUS CORRIDORS INFRASTRUCTURE WORKS				
Drawing Title: Bray to City Centre Core Bus Corridor Scheme Figure 17.1 Landscape (Townscape) & Visual				
Drawing File Name: BCIDE-JAC-ENV_LA-0013_XX_00-DR-LL-0116	Sheet Number: 16 of 26	Status: A	Rev: M01	





- Legend :
- Bray to City Centre Core Bus Corridor Scheme
 - Landscape Features**
 - Type
 - Named Character
 - Named Features
 - Named Place
 - Named Planting
 - Landscape Designations**
 - FT_TYPE
 - Tree Preservation Objective
 - Current Development Plans - Generalised Landuse Zones**
 - C2.1 - Industrial, enterprise, employment
 - G1 - Open space, park
 - M3 - District, neighbourhood centre
 - R2 - Existing residential
 - SNI - Neighbourhood
 - SDZ - Cherrywood Planning Scheme

This drawing is not to be used in whole or in part other than for the intended purpose and project as defined on this drawing. Contains Irish Public Sector Data licensed under a Creative Commons Attribution 4.0 International (CC BY 4.0) licence

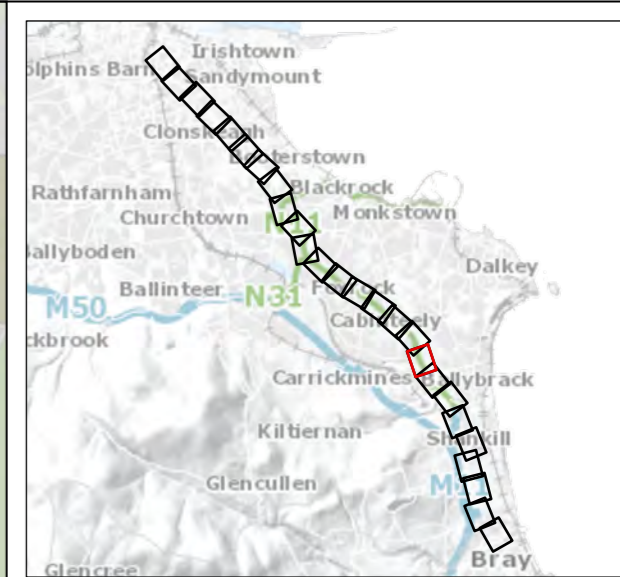


Disclaimer
 a. © National Transport Authority (NTA) 2023. This drawing is confidential and the copyright in it is owned by NTA. This drawing must not be either loaned, copied or otherwise reproduced in whole or in part or used for any purpose without the prior permission of NTA.
 b. This drawing is to be used for the design element identified in the titleblock. Other information shown is to be considered indicative only. The drawing is to be read in conjunction with all other relevant design drawings.
 c. O.S. data used for plans are printed under © Ordnance Survey Ireland Government of Ireland. All rights reserved. Licence Number 2023/CYAL50298388 National Transport Authority. All elevations are in metres and relate to OSi Geoid Model (OSGM15) Mean Head. All Co-ordinates are in Irish Transverse Mercator Grid (ITM) as defined by OSi active local GPS station.
 d. Information concerning the position of apparatus shown on this drawing is based on drawings supplied by the utility owners and/or the utility works contractor, whilst every care has been taken in the preparation of this drawing, positions should be taken as approximate and are intended for general guidance only and no representation is made by the NTA as to the accuracy, completeness, sufficiency or otherwise of this drawing and the position of the apparatus. The information contained herein does not purport to be comprehensive or final as the apparatus is subject to being altered and/or superceded. Recipients should not rely on this information. Any liabilities are hereby expressly disclaimed.
 e. The information contained herein has been provided by the NTA but does not purport to be comprehensive or final. Recipients should not rely on the information. Neither the NTA nor any of its directors, officers, employees, agents, stakeholders or advisers make any representation or warranty as to, or accept any liability or responsibility in relation to, the adequacy, accuracy, reasonableness or completeness of the information provided as part of this document or any matter on which the information is based (including but not limited to loss or damage arising as a result of reliance by recipients on the information or any part of it. Any liabilities are hereby expressly disclaimed.

Rev	Date	Drn	Chk'd	App'd	Description
M01	May 23	FG	PW	DK	ISSUE FOR PHASE 4 : PLANNING

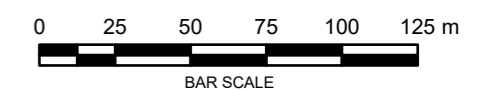
 Udarás Náisiúnta Iompair National Transport Authority		 Consultant		
Date	Scale @ A3	Drawn	Checked	Approved
16/05/2023	1:2500	FG	PW	DK
Project Code	Originator Code	QMS Code		
BCIDE	JAC			

Programme Title BUSCONNECTS DUBLIN CORE BUS CORRIDORS INFRASTRUCTURE WORKS				
Drawing Title Bray to City Centre Core Bus Corridor Scheme Figure 17.1 Landscape (Townscape) & Visual				
Drawing File Name	Sheet Number	Status	Rev	
BCIDE-JAC-ENV_LA-0013_XX_00-DR-LL-0117	17 of 26	A	M01	



- Legend :
- Bray to City Centre Core Bus Corridor Scheme
 - Landscape Features**
 - Type
 - Named Character
 - Named Place
 - Named Planting
 - Landscape Designations**
 - FT_TYPE
 - ▲ Named Structures (Heritage, Protected)
 - ▲ Tree Preservation Objective
 - Current Development Plans - Generalised Landuse Zones**
 - G1 - Open space, park
 - R2 - Existing residential
 - SNI - Neighbourhood
 - SDZ - Cherrywood Planning Scheme

This drawing is not to be used in whole or in part other than for the intended purpose and project as defined on this drawing. Contains Irish Public Sector Data licensed under a Creative Commons Attribution 4.0 International (CC BY 4.0) licence



Disclaimer
a. © National Transport Authority (NTA) 2023. This drawing is confidential and the copyright in it is owned by NTA. This drawing must not be either loaned, copied or otherwise reproduced in whole or in part or used for any purpose without the prior permission of NTA.
b. This drawing is to be used for the design element identified in the titleblock. Other information shown is to be considered indicative only. The drawing is to be read in conjunction with all other relevant design drawings.
c. O.S. data used for plans are printed under © Ordnance Survey Ireland Government of Ireland. All rights reserved. Licence Number 2023/CYAL50298388 National Transport Authority. All elevations are in metres and relate to OSi Geoid Model (OSGM15) Mean Head. All Co-ordinates are in Irish

Transverse Mercator Grid (ITM) as defined by OSi active local GPS station.
d. Information concerning the position of apparatus shown on this drawing is based on drawings supplied by the utility owners and/or the utility works contractor, whilst every care has been taken in the preparation of this drawing, positions should be taken as approximate and are intended for general guidance only and no representation is made by the NTA as to the accuracy, completeness, sufficiency or otherwise of this drawing and the position of the apparatus. The information contained herein does not purport to be comprehensive or final as the apparatus is subject to being altered and/or superceded. Recipients should not rely on this information. Any liabilities are hereby expressly disclaimed.

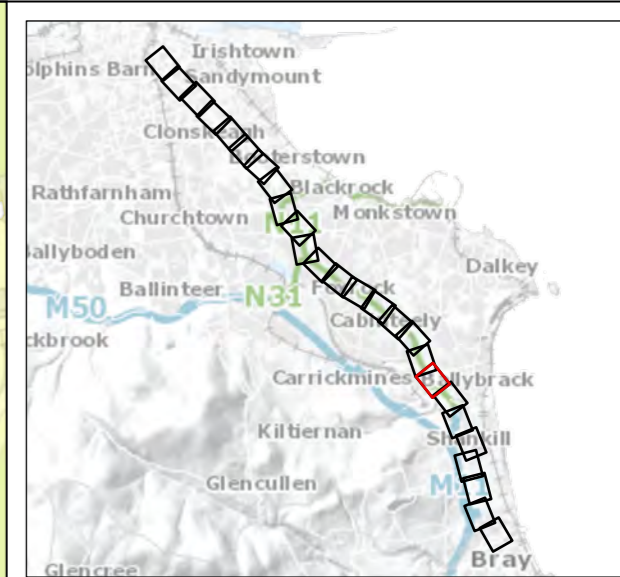
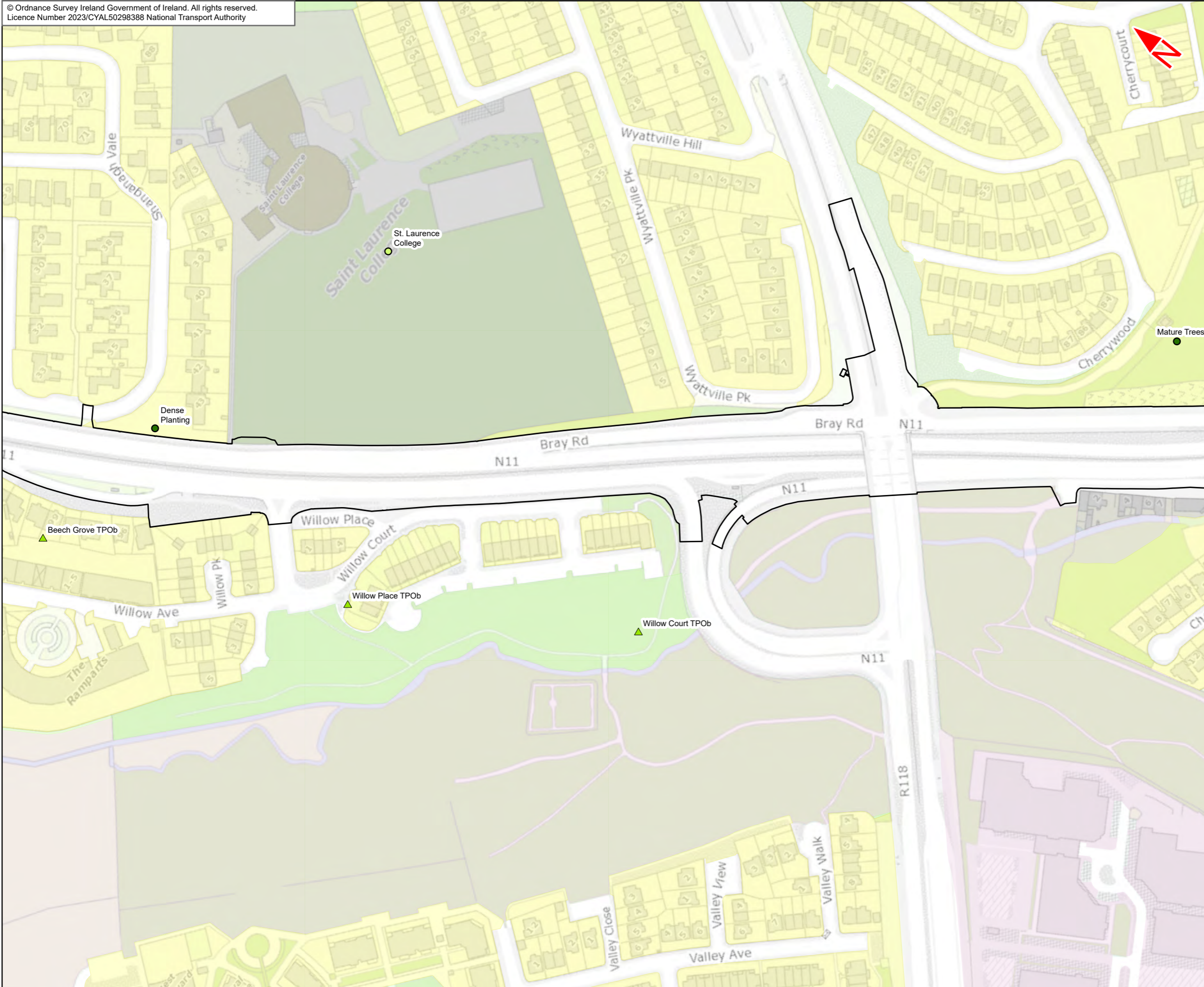
e. The information contained herein has been provided by the NTA but does not purport to be comprehensive or final. Recipients should not rely on the information. Neither the NTA nor any of its directors, officers, employees, agents, stakeholders or advisers make any representation or warranty as to, or accept any liability or responsibility in relation to, the adequacy, accuracy, reasonableness or completeness of the information provided as part of this document or any matter on which the information is based (including but not limited to loss or damage arising as a result of reliance by recipients on the information or any part of it. Any liabilities are hereby expressly disclaimed.



Rev	Date	Drn	Chk'd	App'd	Description
M01	May 23	FG	PW	DK	ISSUE FOR PHASE 4 : PLANNING

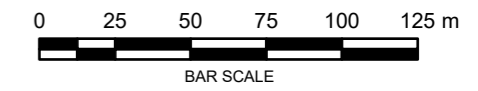
Date	Scale @ A3	Drawn	Checked	Approved
16/05/2023	1:2500	FG	PW	DK
Project Code	Originator Code	QMS Code		
BCIDE	JAC			

Programme Title BUSCONNECTS DUBLIN CORE BUS CORRIDORS INFRASTRUCTURE WORKS				
Drawing Title Bray to City Centre Core Bus Corridor Scheme Figure 17.1 Landscape (Townscape) & Visual				
Drawing File Name	Sheet Number	Status	Rev	
BCIDE-JAC-ENV_LA-0013_XX_00-DR-LL-0118	18 of 26	A	M01	



- Legend :
- Bray to City Centre Core Bus Corridor Scheme
 - Landscape Features**
 - Type
 - Named Place
 - Named Planting
 - Landscape Designations**
 - FT_TYPE
 - ▲ Tree Preservation Objective
 - Current Development Plans - Generalised Landuse Zones**
 - G1 - Open space, park
 - M3 - District, neighbourhood centre
 - R2 - Existing residential
 - SNI - Neighbourhood
 - SDZ - Cherrywood Planning Scheme

This drawing is not to be used in whole or in part other than for the intended purpose and project as defined on this drawing. Contains Irish Public Sector Data licensed under a Creative Commons Attribution 4.0 International (CC BY 4.0) licence



Disclaimer
a. © National Transport Authority (NTA) 2023. This drawing is confidential and the copyright in it is owned by NTA. This drawing must not be either loaned, copied or otherwise reproduced in whole or in part or used for any purpose without the prior permission of NTA.
b. This drawing is to be used for the design element identified in the titleblock. Other information shown is to be considered indicative only. The drawing is to be read in conjunction with all other relevant design drawings.
c. O.S. data used for plans are printed under © Ordnance Survey Ireland Government of Ireland. All rights reserved. Licence Number 2023/CYAL50298388 National Transport Authority. All elevations are in metres and relate to OSi Geoid Model (OSGM15) Mean Head. All Co-ordinates are in Irish

Transverse Mercator Grid (ITM) as defined by OSi active local GPS station.
d. Information concerning the position of apparatus shown on this drawing is based on drawings supplied by the utility owners and/or the utility works contractor, whilst every care has been taken in the preparation of this drawing, positions should be taken as approximate and are intended for general guidance only and no representation is made by the NTA as to the accuracy, completeness, sufficiency or otherwise of this drawing and the position of the apparatus. The information contained herein does not purport to be comprehensive or final. Recipients should not rely on this information. Any liabilities are hereby expressly disclaimed.

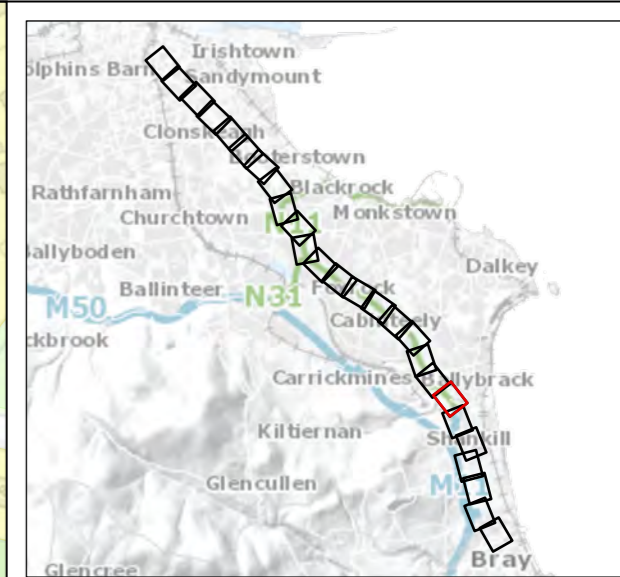
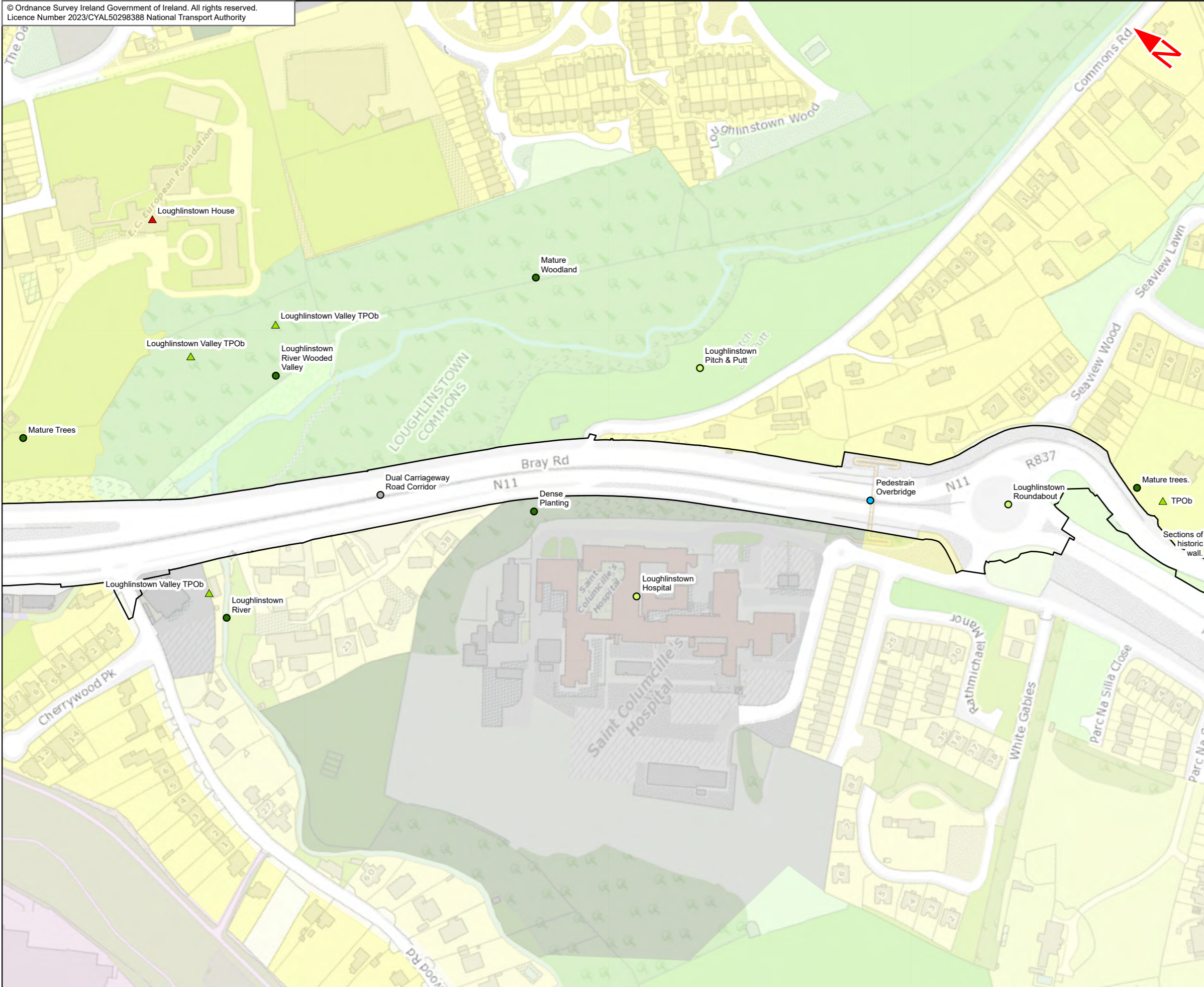
e. The information contained herein has been provided by the NTA but does not purport to be comprehensive or final. Recipients should not rely on the information. Neither the NTA nor any of its directors, officers, employees, agents, stakeholders or advisers make any representation or warranty as to, or accept any liability or responsibility in relation to, the adequacy, accuracy, reasonableness or completeness of the information provided as part of this document or any matter on which the information is based (including but not limited to loss or damage arising as a result of reliance by recipients on the information or any part of it. Any liabilities are hereby expressly disclaimed.



Rev	Date	Drn	Chk'd	App'd	Description
M01	May 23	FG	PW	DK	ISSUE FOR PHASE 4 : PLANNING

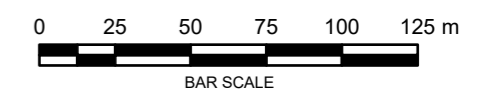
Client NTA Udarás Náisiúnta Iompair National Transport Authority		Consultant JACOBS ARUP SYSTRA		
Date 16/05/2023	Scale @ A3 1:2500	Drawn FG	Checked PW	Approved DK
Project Code BCIDE	Originator Code JAC	QMS Code		

Programme Title BUSCONNECTS DUBLIN CORE BUS CORRIDORS INFRASTRUCTURE WORKS				
Drawing Title Bray to City Centre Core Bus Corridor Scheme Figure 17.1 Landscape (Townscape) & Visual				
Drawing File Name BCIDE-JAC-ENV_LA-0013_XX_00-DR-LL-0119	Sheet Number 19 of 26	Status A	Rev M01	



- Legend :
- Bray to City Centre Core Bus Corridor Scheme
 - Landscape Features**
 - Type
 - Named Character
 - Named Features
 - Named Place
 - Named Planting
 - Landscape Designations**
 - FT_TYPE
 - ▲ Named Structures (Heritage, Protected)
 - ▲ Tree Preservation Objective
 - Current Development Plans - Generalised Landuse Zones**
 - G1 - Open space, park
 - M3 - District, neighbourhood centre
 - R1 - New/proposed residential
 - R2 - Existing residential
 - SNI - Neighbourhood
 - SDZ - Cherrywood Planning Scheme

This drawing is not to be used in whole or in part other than for the intended purpose and project as defined on this drawing. Contains Irish Public Sector Data licensed under a Creative Commons Attribution 4.0 International (CC BY 4.0) licence



Disclaimer
 a. © National Transport Authority (NTA) 2023. This drawing is confidential and the copyright in it is owned by NTA. This drawing must not be either loaned, copied or otherwise reproduced in whole or in part or used for any purpose without the prior permission of NTA.
 b. This drawing is to be used for the design element identified in the titleblock. Other information shown is to be considered indicative only. The drawing is to be read in conjunction with all other relevant design drawings.
 c. O.S. data used for plans are printed under © Ordnance Survey Ireland Government of Ireland. All rights reserved. Licence Number 2023/CYAL50298388 National Transport Authority. All elevations are in metres and relate to OSi Geoid Model (OSGM15) Mean Head. All Co-ordinates are in Irish Transverse Mercator Grid (ITM) as defined by OSi active local GPS station.
 d. Information concerning the position of apparatus shown on this drawing is based on drawings supplied by the utility owners and/or the utility works contractor, whilst every care has been taken in the preparation of this drawing, positions should be taken as approximate and are intended for general guidance only and no representation is made by the NTA as to the accuracy, completeness, sufficiency or otherwise of this drawing and the position of the apparatus. The information contained herein does not purport to be comprehensive or final as the apparatus is subject to being altered and/or superceded. Recipients should not rely on this information. Any liabilities are hereby expressly disclaimed.
 e. The information contained herein has been provided by the NTA but does not purport to be comprehensive or final. Recipients should not rely on the information. Neither the NTA nor any of its directors, officers, employees, agents, stakeholders or advisers make any representation or warranty as to, or accept any liability or responsibility in relation to, the adequacy, accuracy, reasonableness or completeness of the information provided as part of this document or any matter on which the information is based (including but not limited to loss or damage arising as a result of reliance by recipients on the information or any part of it. Any liabilities are hereby expressly disclaimed.

Rev	Date	Drn	Chk'd	App'd	Description
M01	May 23	FG	PW	DK	ISSUE FOR PHASE 4 : PLANNING

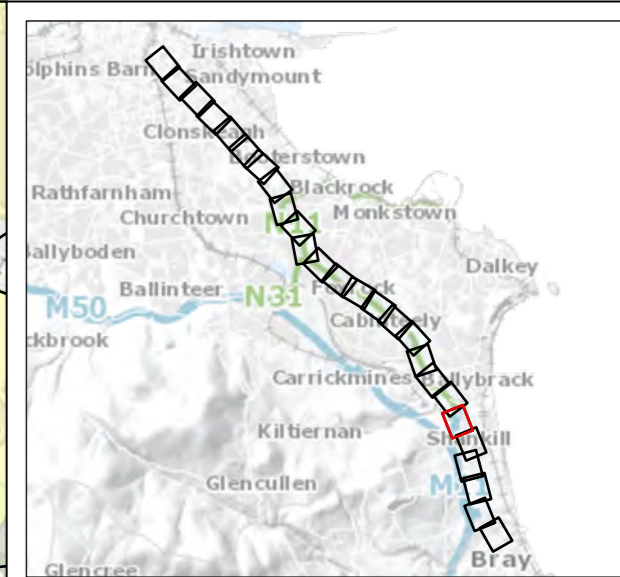
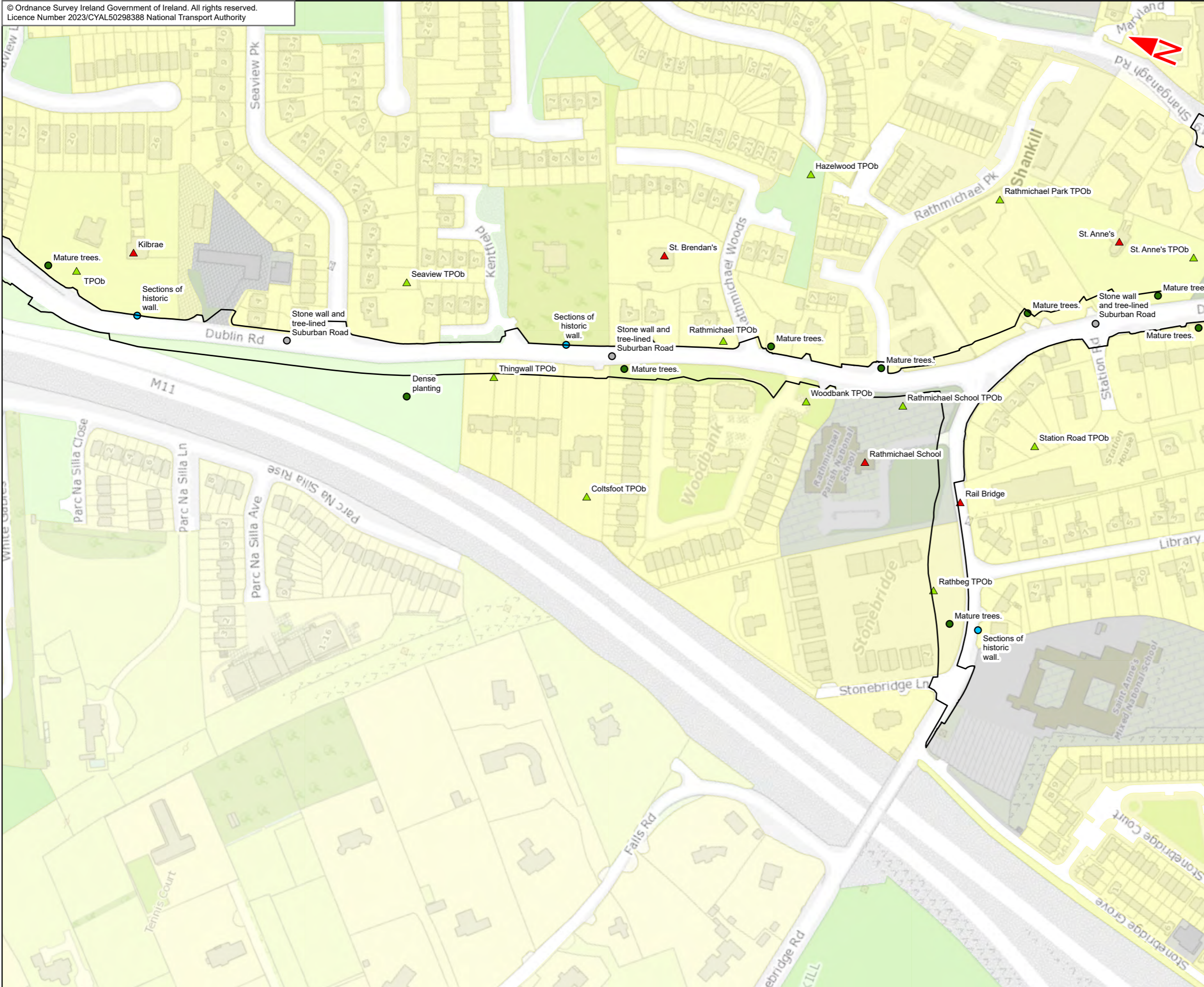
Client: **NTA**
Udarás Náisiúnta Iompair
National Transport Authority

Consultant: **JACOBS ARUP SYSTRA**

Date: 16/05/2023 | Scale @ A3: 1:2500
 Drawn: FG | Checked: PW | Approved: DK
 Project Code: BCIDE | Originator Code: JAC | QMS Code:

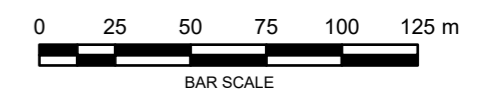
Programme Title: BUSCONNECTS DUBLIN CORE BUS CORRIDORS INFRASTRUCTURE WORKS			
Drawing Title: Bray to City Centre Core Bus Corridor Scheme Figure 17.1 Landscape (Townscape) & Visual			
Drawing File Name: BCIDE-JAC-ENV_LA-0013_XX_00-DR-LL-0120	Sheet Number: 20 of 26	Status: A	Rev: M01





- Legend :
- Bray to City Centre Core Bus Corridor Scheme
 - Landscape Features**
 - Type
 - Named Character
 - Named Features
 - Named Planting
 - Landscape Designations**
 - FT_TYPE
 - Named Structures (Heritage, Protected)
 - Tree Preservation Objective
 - Current Development Plans - Generalised Landuse Zones**
 - G1 - Open space, park
 - R1 - New/proposed residential
 - R2 - Existing residential
 - SNI - Neighbourhood

This drawing is not to be used in whole or in part other than for the intended purpose and project as defined on this drawing. Contains Irish Public Sector Data licensed under a Creative Commons Attribution 4.0 International (CC BY 4.0) licence



Disclaimer

a. © National Transport Authority (NTA) 2023. This drawing is confidential and the copyright in it is owned by NTA. This drawing must not be either loaned, copied or otherwise reproduced in whole or in part or used for any purpose without the prior permission of NTA.

b. This drawing is to be used for the design element identified in the titleblock. Other information shown is to be considered indicative only. The drawing is to be read in conjunction with all other relevant design drawings.

c. O.S. data used for plans are printed under © Ordnance Survey Ireland Government of Ireland. All rights reserved. Licence Number 2023/CYAL50298388 National Transport Authority. All elevations are in metres and relate to OSi Geoid Model (OSGM15) Malin Head. All Co-ordinates are in Irish Transverse Mercator Grid (ITM) as defined by OSi active local GPS station.

d. Information concerning the position of apparatus shown on this drawing is based on drawings supplied by the utility owners and/or the utility works contractor, whilst every care has been taken in the preparation of this drawing, positions should be taken as approximate and are intended for general guidance only and no representation is made by the NTA as to the accuracy, completeness, sufficiency or otherwise of this drawing and the position of the apparatus. The information contained herein does not purport to be comprehensive or final as the apparatus is subject to being altered and/or superceded. Recipients should not rely on this information. Any liabilities are hereby expressly disclaimed.

e. The information contained herein has been provided by the NTA but does not purport to be comprehensive or final. Recipients should not rely on the information. Neither the NTA nor any of its directors, officers, employees, agents, stakeholders or advisers make any representation or warranty as to, or accept any liability or responsibility in relation to, the adequacy, accuracy, reasonableness or completeness of the information provided as part of this document or any matter on which the information is based (including but not limited to loss or damage arising as a result of reliance by recipients on the information or any part of it. Any liabilities are hereby expressly disclaimed.

Rev	Date	Drn	Chk'd	App'd	Description
M01	May 23	FG	PW	DK	ISSUE FOR PHASE 4 : PLANNING

Client: **NTA**
Udarás Náisiúnta Iompair
National Transport Authority

Consultant: **JACOBS ARUP SYSTRA**

Date: 16/05/2023 | Scale @ A3: 1:2500

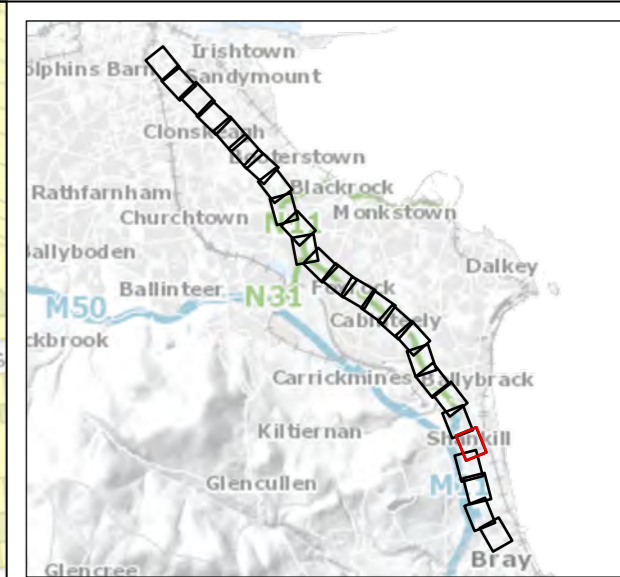
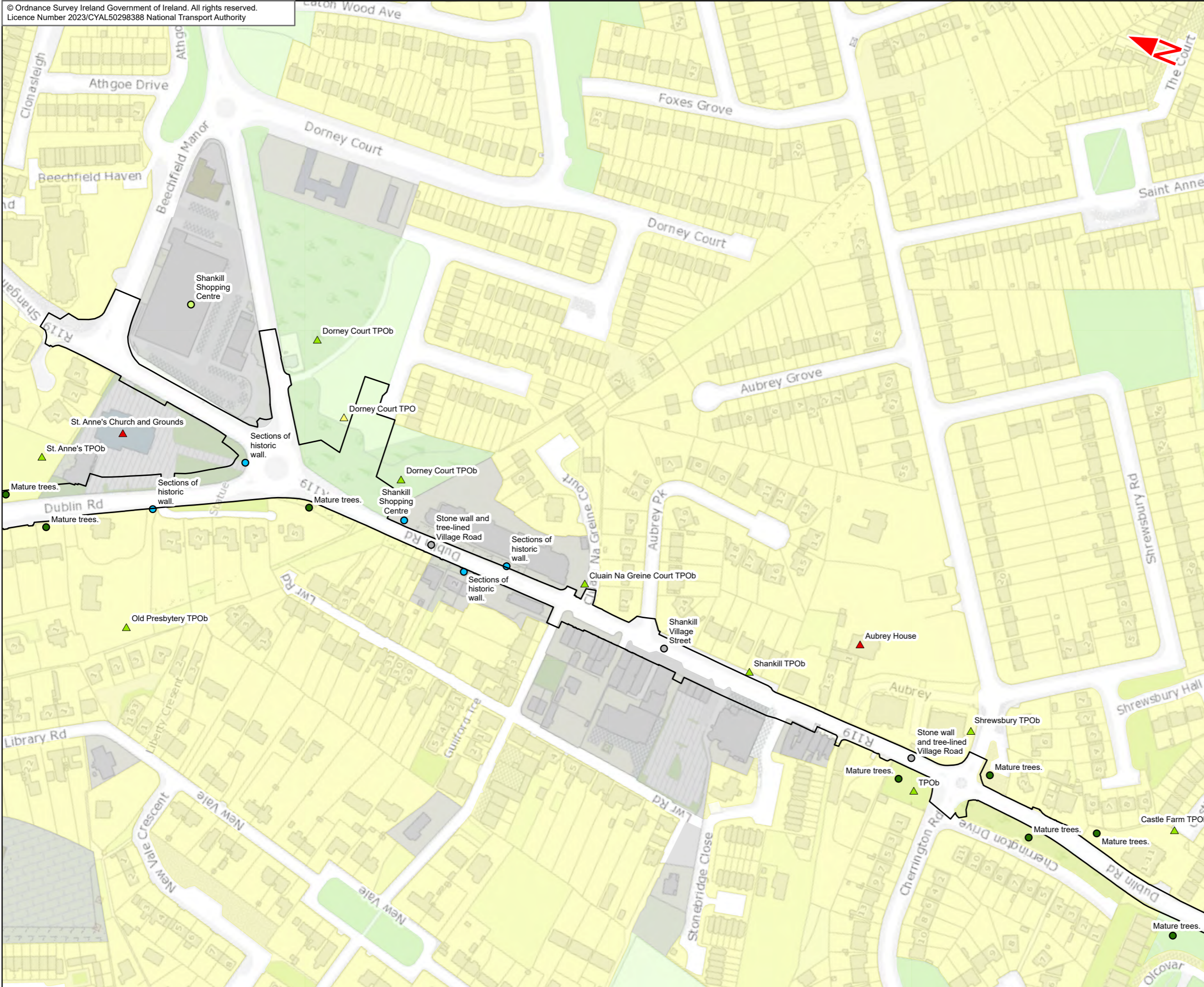
Project Code: BCIDE | Originator Code: JAC

Drawn: FG | Checked: PW | Approved: DK

QMS Code: _____

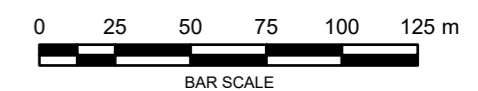
Programme Title: BUSCONNECTS DUBLIN CORE BUS CORRIDORS INFRASTRUCTURE WORKS				
Drawing Title: Bray to City Centre Core Bus Corridor Scheme Figure 17.1 Landscape (Townscape) & Visual				
Drawing File Name: BCIDE-JAC-ENV_LA-0013_XX_00-DR-LL-0121	Sheet Number: 21 of 26	Status: A	Rev: M01	





- Legend :
- Bray to City Centre Core Bus Corridor Scheme
 - Landscape Features**
 - Type
 - Named Character
 - Named Features
 - Named Place
 - Named Planting
 - Landscape Designations**
 - FT_TYPE
 - ▲ Named Structures (Heritage, Protected)
 - ▲ Tree Preservation Order
 - ▲ Tree Preservation Objective
 - Current Development Plans - Generalised Landuse Zones**
 - G1 - Open space, park
 - M3 - District, neighbourhood centre
 - R2 - Existing residential
 - SNI - Neighbourhood

This drawing is not to be used in whole or in part other than for the intended purpose and project as defined on this drawing. Contains Irish Public Sector Data licensed under a Creative Commons Attribution 4.0 International (CC BY 4.0) licence



Disclaimer
a. © National Transport Authority (NTA) 2023. This drawing is confidential and the copyright in it is owned by NTA. This drawing must not be either loaned, copied or otherwise reproduced in whole or in part or used for any purpose without the prior permission of NTA.
b. This drawing is to be used for the design element identified in the title block. Other information shown is to be considered indicative only. The drawing is to be read in conjunction with all other relevant design drawings.
c. O.S. data used for plans are printed under © Ordnance Survey Ireland Government of Ireland. All rights reserved. Licence Number 2023/CYAL50298388 National Transport Authority. All elevations are in metres and relate to OSi Geoid Model (OSGM15) Mean Head. All Co-ordinates are in Irish

Transverse Mercator Grid (ITM) as defined by OSI active local GPS station.
d. Information concerning the position of apparatus shown on this drawing is based on drawings supplied by the utility owners and/or the utility works contractor, whilst every care has been taken in the preparation of this drawing, positions should be taken as approximate and are intended for general guidance only and no representation is made by the NTA as to the accuracy, completeness, sufficiency or otherwise of this drawing and the position of the apparatus. The information contained herein does not purport to be comprehensive or final as the apparatus is subject to being altered and/or superceded. Recipients should not rely on this information. Any liabilities are hereby expressly disclaimed.

e. The information contained herein has been provided by the NTA but does not purport to be comprehensive or final. Recipients should not rely on the information. Neither the NTA nor any of its directors, officers, employees, agents, stakeholders or advisers make any representation or warranty as to, or accept any liability or responsibility in relation to, the adequacy, accuracy, reasonableness or completeness of the information provided as part of this document or any matter on which the information is based (including but not limited to loss or damage arising as a result of reliance by recipients on the information or any part of it. Any liabilities are hereby expressly disclaimed.



Rev	Date	Drn	Chk'd	App'd	Description
M01	May 23	FG	PW	DK	ISSUE FOR PHASE 4 : PLANNING

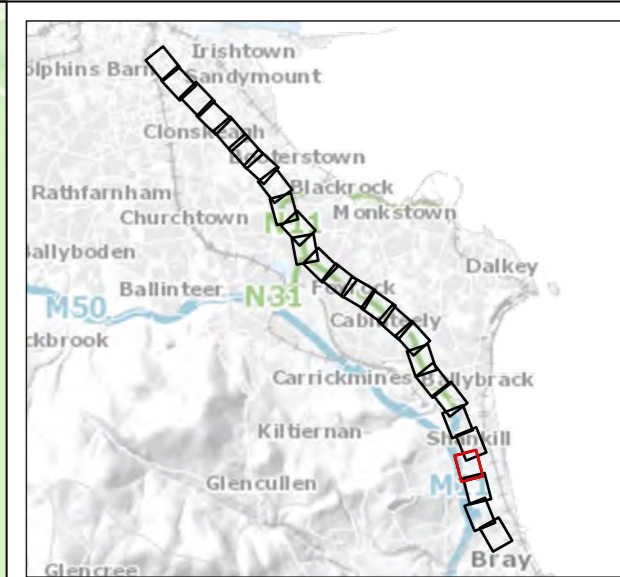
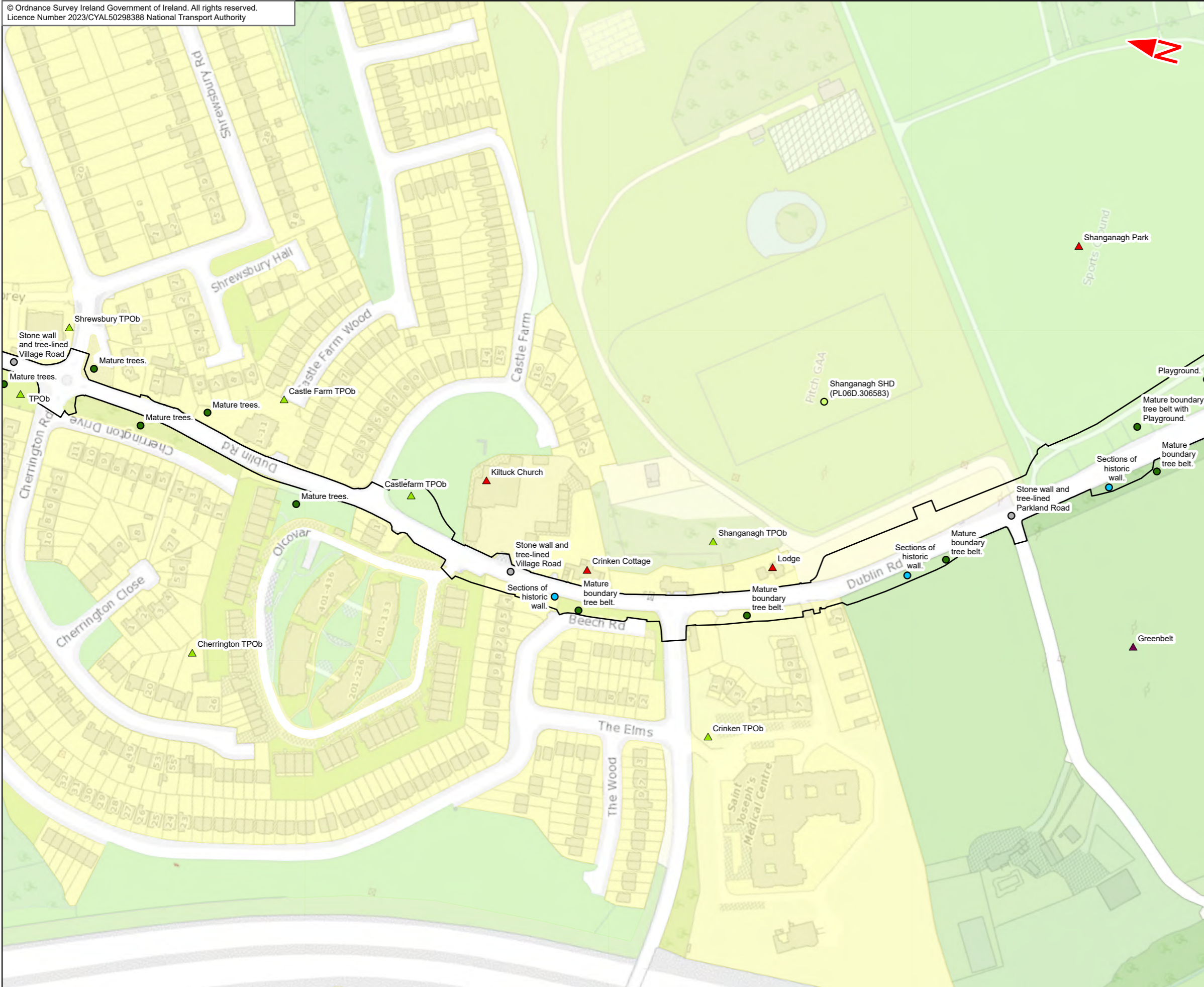
Client: **NTA**
Udarás Náisiúnta Iompair
National Transport Authority

Consultant: **JACOBS ARUP SYSTRA**

Date: 16/05/2023 | Scale @ A3: 1:2500
Project Code: BCIDE | Originator Code: JAC

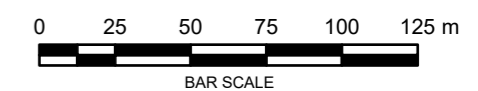
Drawn: FG | Checked: PW | Approved: DK
QMS Code: _____

Programme Title	BUSCONNECTS DUBLIN CORE BUS CORRIDORS INFRASTRUCTURE WORKS			
Drawing Title	Bray to City Centre Core Bus Corridor Scheme Figure 17.1 Landscape (Townscape) & Visual			
Drawing File Name	BCIDE-JAC-ENV_LA-0013_XX_00-DR-LL-0122	Sheet Number	22 of 26	Status
			A	Rev
				M01



- Legend :
- Bray to City Centre Core Bus Corridor Scheme
 - Landscape Features**
 - Type
 - Named Character
 - Named Features
 - Named Place
 - Named Planting
 - Landscape Designations**
 - FT_TYPE
 - Named Structures (Heritage, Protected)
 - Tree Preservation Objective
 - Named Place/Use (Park, Key Open Space, Greenbelt, Amenity Areas etc.)
 - Current Development Plans - Generalised Landuse Zones**
 - G1 - Open space, park
 - G3 - Conservation, amenity or buffer space
 - R1 - New/proposed residential
 - R2 - Existing residential

This drawing is not to be used in whole or in part other than for the intended purpose and project as defined on this drawing. Contains Irish Public Sector Data licensed under a Creative Commons Attribution 4.0 International (CC BY 4.0) licence



Disclaimer

a. © National Transport Authority (NTA) 2023. This drawing is confidential and the copyright in it is owned by NTA. This drawing may not be copied, reproduced, stored in a retrieval system, or otherwise used in any form or by any means, electronic, mechanical, photocopying, recording, or otherwise, without the prior written permission of NTA.

b. This drawing is to be used for the design element identified in the title block. Other information shown is to be considered indicative only. The drawing is to be read in conjunction with all other relevant design drawings.

c. O.S. data used for plans are printed under © Ordnance Survey Ireland Government of Ireland. All rights reserved. Licence Number 2023/CYAL50298388 National Transport Authority. All elevations are in metres and relate to OSi Geoid Model (OSGM15) Mean Head. All Co-ordinates are in Irish Transverse Mercator Grid (ITM) as defined by OSi active local grid.

d. Information concerning the position of apparatus shown on this drawing is based on drawings supplied by the utility owners and/or the utility works contractor, whilst every care has been taken in the preparation of this drawing, positions should be taken as approximate and are intended for general guidance only and no representation is made by the NTA as to the accuracy, completeness, sufficiency or otherwise of this drawing and the position of the apparatus. The information contained herein does not purport to be comprehensive or final as the apparatus is subject to being altered and/or superceded. Recipients should not rely on this information. Any liabilities are hereby expressly disclaimed.

e. The information contained herein has been provided by the NTA but does not purport to be comprehensive or final. Recipients should not rely on the information. Neither the NTA nor any of its directors, officers, employees, agents, stakeholders or advisers make any representation or warranty as to, or accept any liability or responsibility in relation to, the adequacy, accuracy, reasonableness or completeness of the information provided as part of this document or any matter on which the information is based (including but not limited to loss or damage arising as a result of reliance by recipients on the information or any part of it. Any liabilities are hereby expressly disclaimed.



Rev	Date	Drn	Chk'd	App'd	Description
M01	May 23	FG	PW	DK	ISSUE FOR PHASE 4 : PLANNING

Client: **NTA**
Udarás Náisiúnta Iompair
National Transport Authority

Consultant: **JACOBS ARUP SYSTRA**

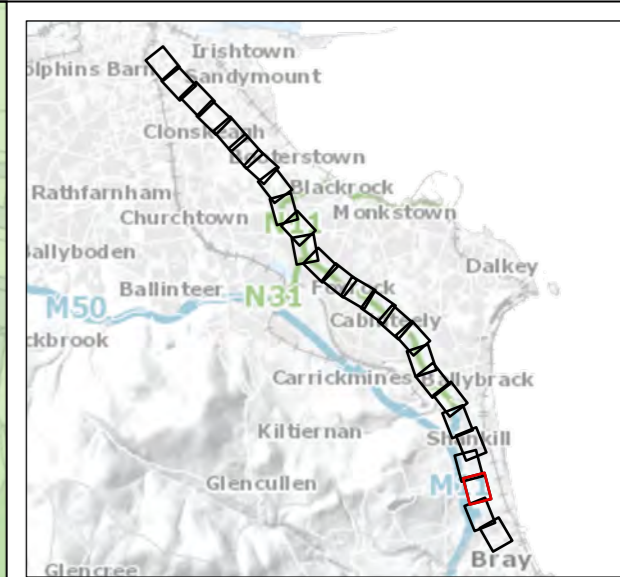
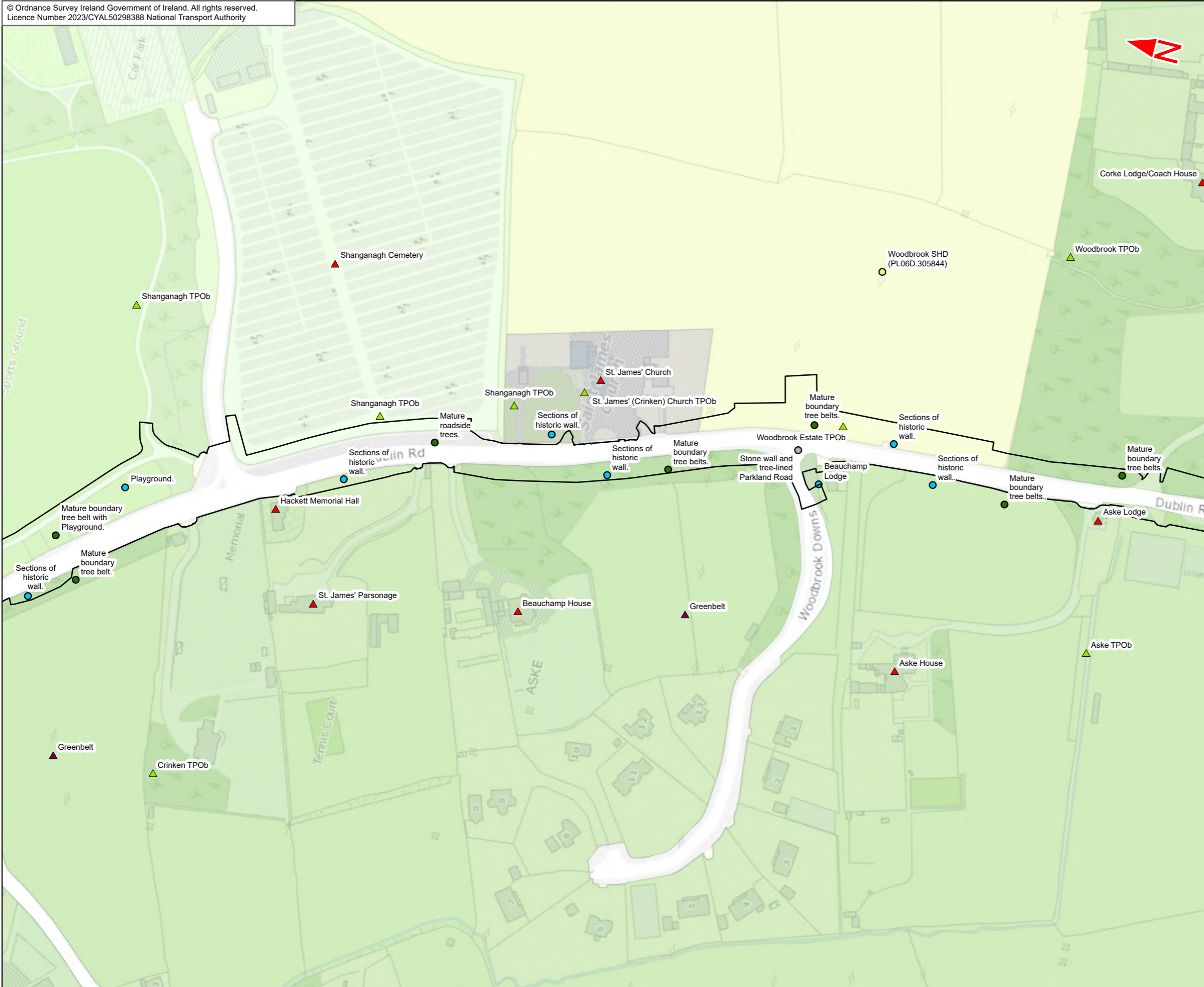
Date: 16/05/2023 | Scale @ A3: 1:2500

Project Code: BCIDE | Originator Code: JAC

Drawn: FG | Checked: PW | Approved: DK

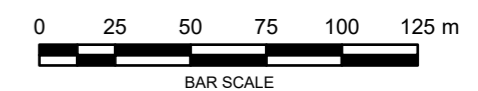
QMS Code: _____

Programme Title: BUSCONNECTS DUBLIN CORE BUS CORRIDORS INFRASTRUCTURE WORKS				
Drawing Title: Bray to City Centre Core Bus Corridor Scheme Figure 17.1 Landscape (Townscape) & Visual				
Drawing File Name: BCIDE-JAC-ENV_LA-0013_XX_00-DR-LL-0123	Sheet Number: 23 of 26	Status: A	Rev: M01	



- Legend :
- Bray to City Centre Core Bus Corridor Scheme
 - Landscape Features**
 - Type
 - Named Character
 - Named Features
 - Named Place
 - Named Planting
 - Landscape Designations**
 - FT_TYPE
 - Named Structures (Heritage, Protected)
 - Tree Preservation Objective
 - Named Place/Use (Park, Key Open Space, Greenbelt, Amenity Areas etc.)
 - Current Development Plans - Generalised Landuse Zones**
 - G1 - Open space, park
 - G3 - Conservation, amenity or buffer space
 - R1 - New/proposed residential
 - SNI - Neighbourhood

This drawing is not to be used in whole or in part other than for the intended purpose and project as defined on this drawing. Contains Irish Public Sector Data licensed under a Creative Commons Attribution 4.0 International (CC BY 4.0) licence



Disclaimer

a. © National Transport Authority (NTA) 2023. This drawing is confidential and the copyright in it is owned by NTA. This drawing must not be either loaned, copied or otherwise reproduced in whole or in part or used for any purpose without the prior permission of NTA.

b. This drawing is to be used for the design element identified in the titleblock. Other information shown is to be considered indicative only. The drawing is to be read in conjunction with all other relevant design drawings.

c. O.S. data used for plans are printed under © Ordnance Survey Ireland Government of Ireland. All rights reserved. Licence Number 2023/CYAL50298388 National Transport Authority. All elevations are in metres and relate to OSi Geoid Model (OSGM15) Malin Head. All Co-ordinates are in Irish Transverse Mercator Grid (ITM) as defined by OSi active local GPS station.

d. Information concerning the position of apparatus shown on this drawing is based on drawings supplied by the utility owners and/or the utility works contractor, whilst every care has been taken in the preparation of this drawing, positions should be taken as approximate and are intended for general guidance only and no representation is made by the NTA as to the accuracy, completeness, sufficiency or otherwise of this drawing and the position of the apparatus. The information contained herein does not purport to be comprehensive or final as the apparatus is subject to being altered and/or superceded. Recipients should not rely on this information. Any liabilities are hereby expressly disclaimed.

e. The information contained herein has been provided by the NTA but does not purport to be comprehensive or final. Recipients should not rely on the information. Neither the NTA nor any of its directors, officers, employees, agents, stakeholders or advisers make any representation or warranty as to, or accept any liability or responsibility in relation to, the adequacy, accuracy, reasonableness or completeness of the information provided as part of this document or any matter on which the information is based (including but not limited to loss or damage arising as a result of reliance by recipients on the information or any part of it. Any liabilities are hereby expressly disclaimed.

Rev	Date	Drn	Chk'd	App'd	Description
M01	May 23	FG	PW	DK	ISSUE FOR PHASE 4 : PLANNING

Client: **NTA**
Udarás Náisiúnta Iompair
National Transport Authority

Consultant: **JACOBS ARUP SYSTRA**

Date: 16/05/2023 | Scale @ A3: 1:2500

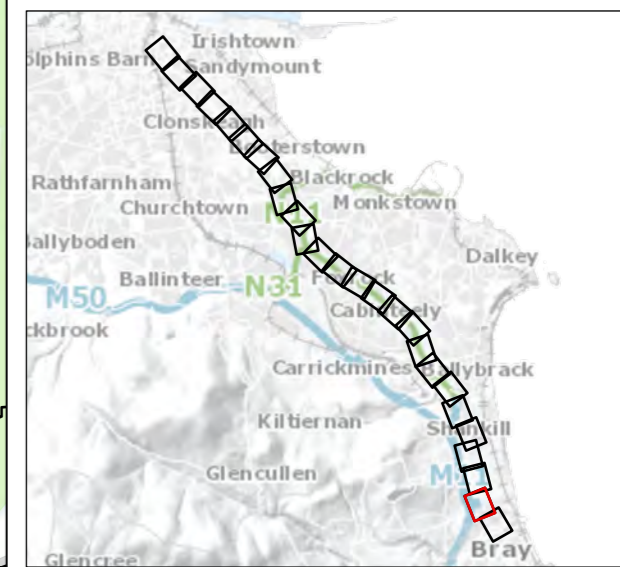
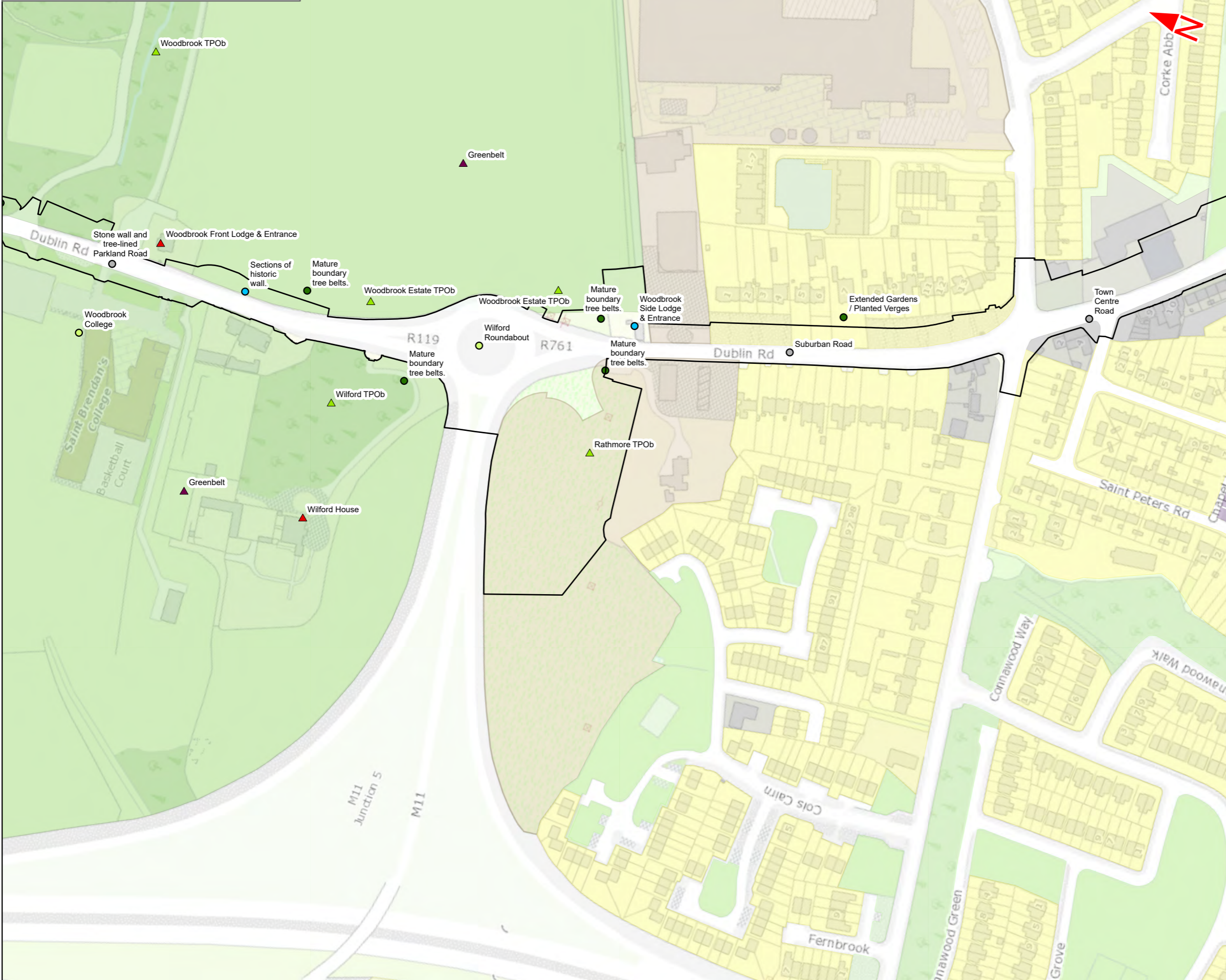
Project Code: BCIDE | Originator Code: JAC

Drawn: FG | Checked: PW | Approved: DK

QMS Code: _____

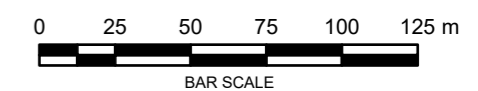
Programme Title: BUSCONNECTS DUBLIN CORE BUS CORRIDORS INFRASTRUCTURE WORKS			
Drawing Title: Bray to City Centre Core Bus Corridor Scheme Figure 17.1 Landscape (Townscape) & Visual			
Drawing File Name: BCIDE-JAC-ENV_LA-0013_XX_00-DR-LL-0124	Sheet Number: 24 of 26	Status: A	Rev: M01





- Legend :
- Bray to City Centre Core Bus Corridor Scheme
- Landscape Features**
- Type
- Named Character
 - Named Features
 - Named Place
 - Named Planting
- Landscape Designations**
- FT_TYPE
- Named Structures (Heritage, Protected)
 - Tree Preservation Objective
 - Named Place/Use (Park, Key Open Space, Greenbelt, Amenity Areas etc.)
- Current Development Plans - Generalised Landuse Zones**
- C2.1 - Industrial, enterprise, employment
 - G1 - Open space, park
 - G3 - Conservation, amenity or buffer space
 - M2 - City/Town/village Centre, central
 - M3 - District, neighbourhood centre
 - R1 - New/proposed residential
 - R2 - Existing residential
 - S5 - Mixed/general community services/facilities
 - SNI - Neighbourhood

This drawing is not to be used in whole or in part other than for the intended purpose and project as defined on this drawing. Contains Irish Public Sector Data licensed under a Creative Commons Attribution 4.0 International (CC BY 4.0) licence



Disclaimer
a. © National Transport Authority (NTA) 2023. This drawing is confidential and the copyright in it is owned by NTA. This drawing must not be either loaned, copied or otherwise reproduced in whole or in part or used for any purpose without the prior permission of NTA.
b. This drawing is to be used for the design element identified in the titleblock. Other information shown is to be considered indicative only. The drawing is to be read in conjunction with all other relevant design drawings.
c. O.S. data used for plans are printed under © Ordnance Survey Ireland Government of Ireland. All rights reserved. Licence Number 2023/CYAL50298388 National Transport Authority. All elevations are in metres and relate to OSi Geoid Model (OSGM15) Mean Head. All Co-ordinates are in Irish

Transverse Mercator Grid (ITM) as defined by OSi active local GPS station.
d. Information concerning the position of apparatus shown on this drawing is based on drawings supplied by the utility owners and/or the utility works contractor, whilst every care has been taken in the preparation of this drawing, positions should be taken as approximate and are intended for general guidance only and no representation is made by the NTA as to the accuracy, completeness, sufficiency or otherwise of this drawing and the position of the apparatus. The information contained herein does not purport to be comprehensive or final as the apparatus is subject to being altered and/or superceded. Recipients should not rely on this information. Any liabilities are hereby expressly disclaimed.

e. The information contained herein has been provided by the NTA but does not purport to be comprehensive or final. Recipients should not rely on the information. Neither the NTA nor any of its directors, officers, employees, agents, stakeholders or advisers make any representation or warranty as to, or accept any liability or responsibility in relation to, the adequacy, accuracy, reasonableness or completeness of the information provided as part of this document or any matter on which the information is based (including but not limited to loss or damage arising as a result of reliance by recipients on the information or any part of it. Any liabilities are hereby expressly disclaimed.



Rev	Date	Drn	Chk'd	App'd	Description
M01	May 23	FG	PW	DK	ISSUE FOR PHASE 4 : PLANNING

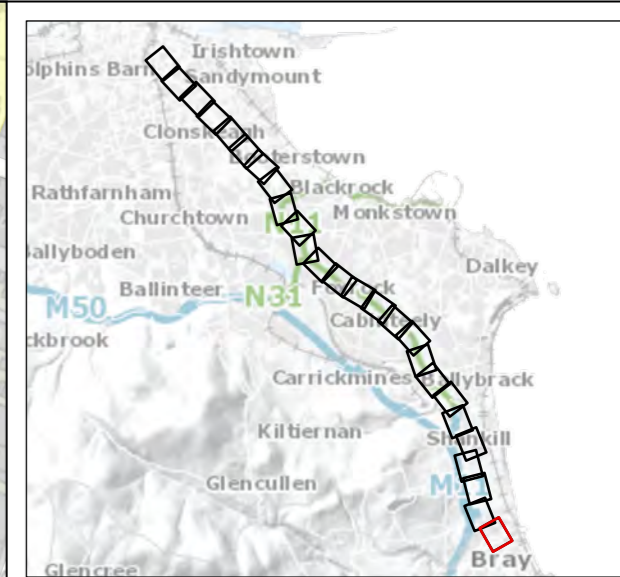
Client: **NTA**
Udarás Náisiúnta Iompair
National Transport Authority

Consultant: **JACOBS ARUP SYSTRA**

Date: 16/05/2023 | Scale @ A3: 1:2500
Project Code: BCIDE | Originator Code: JAC

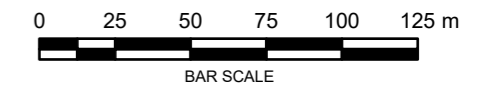
Drawn: FG | Checked: PW | Approved: DK
QMS Code:

Programme Title: BUSCONNECTS DUBLIN CORE BUS CORRIDORS INFRASTRUCTURE WORKS				
Drawing Title: Bray to City Centre Core Bus Corridor Scheme Figure 17.1 Landscape (Townscape) & Visual				
Drawing File Name: BCIDE-JAC-ENV_LA-0013_XX_00-DR-LL-0125	Sheet Number: 25 of 26	Status: A	Rev: M01	



- Legend :
- Bray to City Centre Core Bus Corridor Scheme
 - Landscape Features**
 - Type
 - Named Character
 - Named Features
 - Named Place
 - Named Planting
 - Landscape Designations**
 - FT_TYPE
 - Named Structures (Heritage, Protected)
 - Tree Preservation Order
 - Current Development Plans - Generalised Landuse Zones**
 - C2.1 - Industrial, enterprise, employment
 - G1 - Open space, park
 - M2 - City/Town/village Centre, central
 - M3 - District, neighbourhood centre
 - M5 - Other mix of uses
 - R1 - New/proposed residential
 - R2 - Existing residential
 - S5 - Mixed/general community services/facilities

This drawing is not to be used in whole or in part other than for the intended purpose and project as defined on this drawing. Contains Irish Public Sector Data licensed under a Creative Commons Attribution 4.0 International (CC BY 4.0) licence



Disclaimer

a. © National Transport Authority (NTA) 2023. This drawing is confidential and the copyright in it is owned by NTA. This drawing must not be either loaned, copied or otherwise reproduced in whole or in part or used for any purpose without the prior permission of NTA.

b. This drawing is to be used for the design element identified in the titleblock. Other information shown is to be considered indicative only. The drawing is to be read in conjunction with all other relevant design drawings.

c. O.S. data used for plans are printed under © Ordnance Survey Ireland Government of Ireland. All rights reserved. Licence Number 2023/CYAL50298388 National Transport Authority. All elevations are in metres and relate to OSi Geoid Model (OSGM15) Mean Head. All Co-ordinates are in Irish Transverse Mercator Grid (ITM) as defined by OSi active local GPS station.

d. Information concerning the position of apparatus shown on this drawing is based on drawings supplied by the utility owners and/or the utility works contractor, whilst every care has been taken in the preparation of this drawing, positions should be taken as approximate and are intended for general guidance only and no representation is made by the NTA as to the accuracy, completeness, sufficiency or otherwise of this drawing and the position of the apparatus. The information contained herein does not purport to be comprehensive or final as the apparatus is subject to being altered and/or superceded. Recipients should not rely on this information. Any liabilities are hereby expressly disclaimed.

e. The information contained herein has been provided by the NTA but does not purport to be comprehensive or final. Recipients should not rely on the information. Neither the NTA nor any of its directors, officers, employees, agents, stakeholders or advisers make any representation or warranty as to, or accept any liability or responsibility in relation to, the adequacy, accuracy, reasonableness or completeness of the information provided as part of this document or any matter on which the information is based (including but not limited to loss or damage arising as a result of reliance by recipients on the information or any part of it. Any liabilities are hereby expressly disclaimed.



Rev	Date	Drn	Chk'd	App'd	Description
M01	May 23	FG	PW	DK	ISSUE FOR PHASE 4 : PLANNING

Client: **NTA**
Udarás Náisiúnta Iompair
National Transport Authority

Consultant: **JACOBS ARUP SYSTRA**

Date: 16/05/2023 Scale @ A3: 1:2500

Project Code: BCIDE Originator Code: JAC

Drawn: FG Checked: PW Approved: DK

QMS Code:

Programme Title: BUSCONNECTS DUBLIN CORE BUS CORRIDORS INFRASTRUCTURE WORKS				
Drawing Title: Bray to City Centre Core Bus Corridor Scheme Figure 17.1 Landscape (Townscape) & Visual				
Drawing File Name: BCIDE-JAC-ENV_LA-0013_XX_00-DR-LL-0126	Sheet Number: 26 of 26	Status: A	Rev: M01	